

NOTICE!!

These documents have been scanned!

Do not place un-scanned documents beneath this notice!

Do not remove this notice from this file!

GPO Jacket No. 560-102
Print Order 61540
Rise Business Services, LLC
Job=AZ15 6/26/2019



Box Number= AZ15131



Claim Begin-End: AMC364364-AMC364381

1 Initial Receipt



AZ15131-11

AMC364221-AMC364399

**United States Department of the Interior
Bureau of Land Management**

BUSINESS & SUPPORT SVCS DIV
222 N CENTRAL AVE
PHOENIX, AZ 85004 -2203
Phone: (602) 417-9200

Receipt	
No:	1024939

Transaction #: 1061136
Date of Transaction: 02/11/2005

CUSTOMER:	FREDERICK C BAUMAN 5821 PRISTINE FALLS AVE LAS VEGAS, NV 89131
-----------	--

ENTERED IN COMPUTER
RE 3/2/05

LINE #	QTY	DESCRIPTION	REMARKS	UNIT PRICE	TOTAL
1	18.00	LOCATABLE MINERALS / MINING CLAIMS-NEW, UNADJUDI, ONE OR MORE AUTH NO'S / NEW MINING CLAIM LOCATION FEE \$25 (1993) CASES: AMC364364/\$25.00, AMC364365/\$25.00, AMC364366/\$25.00, AMC364367/\$25.00, AMC364368/\$25.00, AMC364369/\$25.00, AMC364370/\$25.00, AMC364371/\$25.00, AMC364372/\$25.00, AMC364373/\$25.00, AMC364374/\$25.00, AMC364375/\$25.00, AMC364376/\$25.00, AMC364377/\$25.00, AMC364378/\$25.00, AMC364379/\$25.00, AMC364380/\$25.00, AMC364381/\$25.00		- n/a -	450.00
2	18.00	LOCATABLE MINERALS / MINING CLAIMS-NEW, UNADJUDI, ONE OR MORE AUTH NO'S / NEW MINING CLAIM SVC CHG \$10 (1930) CASES: AMC364364/\$10.00, AMC364365/\$10.00, AMC364366/\$10.00, AMC364367/\$10.00, AMC364368/\$10.00, AMC364369/\$10.00, AMC364370/\$10.00, AMC364371/\$10.00, AMC364372/\$10.00, AMC364373/\$10.00, AMC364374/\$10.00, AMC364375/\$10.00, AMC364376/\$10.00, AMC364377/\$10.00, AMC364378/\$10.00, AMC364379/\$10.00, AMC364380/\$10.00, AMC364381/\$10.00		- n/a -	180.00
3	18.00	LOCATABLE MINERALS / MINING CLAIMS-NEW, UNADJUDI, ONE OR MORE AUTH NO'S / NEW MINING CLM MAINT FEE \$100(1993) CASES: AMC364364/\$100.00, AMC364365/\$100.00, AMC364366/\$100.00, AMC364367/\$100.00, AMC364368/\$100.00, AMC364369/\$100.00, AMC364370/\$100.00, AMC364371/\$100.00, AMC364372/\$100.00, AMC364373/\$100.00, AMC364374/\$100.00, AMC364375/\$100.00, AMC364376/\$100.00, AMC364377/\$100.00, AMC364378/\$100.00, AMC364379/\$100.00, AMC364380/\$100.00, AMC364381/\$100.00		- n/a -	1800.00
TOTAL:					\$2,430.00

Handwritten notes and calculations at the bottom of the page, including numbers like 135, 18, 1350, 1090, 1340, 1040, 130, 170, 18.

PAYMENT INFORMATION				
1	AMOUNT:	\$2,430.00	POSTMARKED:	02/08/2005
	TYPE:	CHECK	RECEIVED:	02/10/2005
	CHECK NO:	1012		
	NAME:	SEARCHLIGHT EXPLORATION LLC 5821 PRISTINE FALLS AVE LAS VEGAS NV 89131		

REMARKS

This receipt was generated by the automated BLM Collections and Billing System and is a paper representation of a portion of the official electronic record contained therein.

NOTICE!!

These documents have been scanned!

Do not place un-scanned documents beneath this notice!

Do not remove this notice from this file!

GPO Jacket No. 560-102
Print Order 61540
Rise Business Services, LLC
Job=AZ15 6/26/2019



Box Number= AZ15131



Claim Begin-End: AMC364364-AMC364381

2 Correspondence



AZ15131-11

AMC364221-AMC364399



United States Department of the Interior



BUREAU OF LAND MANAGEMENT
Arizona State Office
One North Central Avenue, Suite 800
Phoenix, Arizona 85004-4427
www.blm.gov/az/

FEB 18 2015

In Reply Refer To:
3800 (9310) RM
AMC351576, AMC364364

CERTIFIED MAIL – RETURN RECEIPT REQUESTED 7014 0150 0000 5427 9991

NOTICE

MCINTYRE MINES
3760 NW 183RD AVE
PORTLAND, OR 97229-3320

COPPER CLIFF #1, COPPER CLIFF #2
AMC351576, AMC364364

Maintenance Fee Waiver Held for Rejection

This office received the Maintenance Fee Waiver Certification (waiver) for the above listed mining claim(s). The waiver is not properly completed and does not meet the annual filing requirements.

In accordance with 43 Code of Federal Regulations (CFR) 3835.10, the name, address, and original signatures of all owners of the mining claim must be included on the waiver form. Please correct the discrepancy as noted below:

The waiver is signed by a company agent; however, the name and title of the person who signed is not printed under the signature. This is required anytime someone signs on behalf of a company/business.

In order to correct the defect in the waiver, per 43 CFR 3835.93, you must provide this office with the requested information within 60 days of your receipt of this notice. If you are unable to provide this information, you have the option of paying the annual maintenance fee of \$155 per claim (\$155 per 20 acres for placer claims larger than 20 acres). If we do not receive the requested corrections within the 60 day time frame, the claim(s) will be declared forfeited and closed.

Please include your AMC serial number on all correspondence. If additional information is required, please contact RéAnn Myers at 602-417-9413.

Sincerely,

A handwritten signature in cursive script that reads "Rebecca Heick".

Rebecca Heick
Acting Deputy State Director
Lands and Minerals Division

Enclosure(s)


UNITED STATES POSTAL SERVICE



First-Class Mail
Postage & Fees Paid
USPS
Permit No. G-10

• Sender: Please print your name, address, and ZIP+4 in this box •

U.S. DEPARTMENT OF THE INTERIOR
BUREAU OF LAND MANAGEMENT
ARIZONA STATE OFFICE
ONE NORTH CENTRAL AVENUE, SUITE 800
PHOENIX, AZ 85004-4427



SENDER: COMPLETE THIS SECTION

COMPLETE THIS SECTION ON DELIVERY

- Complete Items 1, 2, and 3. Also complete item 4 if Restricted Delivery is desired.
- Print your name and address on the reverse so that we can return the card to you.
- Attach this card to the back of the mailpiece, or on the front if space permits.

A. Signature Agent
 Addressee

B. Received by (Printed Name) C. Date of Delivery
 Morgan Bauman 2/26/15

D. Is delivery address different from item 1? Yes
 No
 If YES, enter delivery address below:
 2015 MAR -2 P 2:42
 PHOENIX, ARIZONA

1. Article Addressed to:

MCINTYRE MINES
3760 NW 183RD AVE
PORTLAND OR 97229-3320
ADJ/931/RM/AMC351576,
AMC364364

3. Service Type
 Certified Mail® Priority Mail Express™
 Registered Return Receipt for Merchandise
 Insured Mail Collect on Delivery

4. Restricted Delivery? (Extra Fee) Yes

2. Article Number
(Transfer from service label)

7014 0150 0000 5427 9991

December 7, 2011

In Reply Refer To:

3800 (9310) RE

AMC355248, AMC355355, AMC355607, AMC364364, AMC367211,
AMC368880, AMC398250, AMC400073, AMC400098, AMC401577,
AMC401660, AMC402127

CERTIFIED MAIL - RETURN RECEIPT REQUESTED No. 7011 1570 0002 0852 5202

DECISION

SEARCHLIGHT EXPL LLC : This decision affects those claims shown
9212 EMPIRE ROCK ST : in the block below:
LAS VEGAS, NV 89143-1372 :

AMC355248 - 355259, 355355, 355607 - 355609, 364365, 364366, 364371, 364375, 364376, 364377, 367211, 368889 - 368892, 398250, 400073 - 400095, 400098, 401577 - 401582, 401660 - 401680, 402132 - 402135, 402138, 402140, 402144
MP #1 - #16, RED TOP, LEAD PILL, N, RAWHIDE #2, BONANZA #1, #2, #3, AMBASSADOR, SFL #4 - #7, TRI-METALS, S COPPERSTONE #2 - #24, COPPER BLUFF #1, CACTUS QUEEN, DEER TRAIL #1, LITTLE KIMBLE #1, BIG KIMBLE #1, MCGUFFIE #1, #2; YS #1 - #21, HAZEL, HAZEL, JOSEPHINE, KLAPETSKY, NELLIE, RODGERS, WILSON

MINING CLAIMS
DECLARED FORFEITED

The mining claims listed above have been declared forfeited for failure to file the required maintenance fee payment or small miner's maintenance fee waiver (waiver).

Claimants are required to pay an annual non-refundable maintenance fee of \$140, or submit a waiver, on or before September 1 of each year. These requirements were established by 30 (United States Code) 28-f-k, as amended, and 43 Code of Federal Regulations (CFR) 3834 and 3835.

Our records do not show receipt of a maintenance fee payment, or waiver received on or before September 1, 2011, for the 2012 assessment year, for the claims listed above. Therefore, the claims are forfeited.

This decision does not relieve you of the liability for reclamation of all areas disturbed by your activities on lands covered by the subject mining claim(s) and/or site(s). After you complete the reclamation, you must notify the authorized officer of the appropriate surface managing agency so that the authorized officer may conduct a final site inspection and determine whether you may be released from liability.

If you fail to reclaim the land to the satisfaction of the authorized officer, the surface management agency may cite you for noncompliance under its surface management regulations.

For land administered by the Bureau of Land Management (BLM), if you fail to reclaim the land to the satisfaction of the authorized officer as required in 43 CFR Subpart 3809, BLM will issue an order of noncompliance under 43 CFR 3809.601(a). If you fail to comply with the noncompliance order, BLM may take further action under 43 CFR 3809.604. Failure to conduct reclamation is a prohibited act that may subject you to criminal penalties. See 43 CFR 3809.605(h) and 43 CFR 3809.700.

This decision may be appealed to the Interior Board of Land Appeals, Office of the Secretary, in accordance with the regulations contained in 43 CFR, Part 4, and the enclosed Form 1842-1. If an appeal is taken, your notice of appeal must be filed in this office (at the above address) within 30 days from receipt of this decision. The appellant has the burden of showing that the decision appealed from is in error.

If you wish to file a petition pursuant to regulation 43 CFR 4.21 (58 FR 4939, January 19, 1993) for a stay of the effectiveness of this decision during the time that your appeal is being reviewed by the Board, the petition for a stay must accompany your notice of appeal. A petition for a stay is required to show sufficient justification based on the standards listed below. Copies of the notice of appeal and petition for a stay **must** also be submitted to each party named in this decision and to the Interior Board of Land Appeals and to the appropriate Office of the Solicitor (see 43 CFR 4.413) at the same time the original documents are filed with this office. If you request a stay, you have the burden of proof to demonstrate that a stay should be granted.

Standards for Obtaining a Stay

Except as otherwise provided by law or other pertinent regulation, a petition for a stay of a decision pending appeal shall show sufficient justification based on the following standards:

- (1) The relative harm to the parties if the stay is granted or denied,
- (2) The likelihood of the appellant's success on the merits,
- (3) The likelihood of immediate and irreparable harm if the stay is not granted, and
- (4) Whether the public interest favors granting the stay.

Please include your AMC serial number(s) on all correspondence. If additional information is required, please call Rod Ebert at 602-417-9397.

/s/ Rebecca Heick

Rebecca Heick
Group Administrator
Lands and Minerals


Enclosure
REbert:lm:120711

RECEIVED
 MAIL ROOM
 PHOENIX, ARIZONA
 1 DEC 15 PM 2:37

BUREAU OF LAND MANAGEMENT
 ARIZONA STATE OFFICE
 ONE NORTH CENTRAL AVENUE
 SUITE 800
 PHOENIX, AZ 85004-2203

• Sender: Please print your name, address, and ZIP+4 in this box •

First-Class Mail
 Postage & Fees Paid
 USPS
 Permit No. G-10



UNITED STATES POSTAL SERVICE

SENDER: COMPLETE THIS SECTION

Complete items 1, 2, and 3. Also complete item 4 if Restricted Delivery is desired. Print your name and address on the reverse so that we can return the card to you. Attach this card to the back of the mailpiece, or on the front if space permits.

Article Addressed to:

SEARCHLIGHT EXPL LLC
 9212 EMPIRE ROCK ST
 LAS VEGAS, NV 89143-1372
 9310 RE AMC355248, AMC355355, AMC355607,
 AMC364364, AMC367211, AMC368880, AMC398251
 AMC400073, AMC400098, AMC401577, AMC401661

COMPLETE THIS SECTION ON DELIVERY

A. Signature Agent Addressee
 X *Richard Bauman*

B. Received by (Printed Name) C. Date of Delivery
 12/13/11

D. Is delivery address different from item 1? Yes No
 If YES, enter delivery address below:

3. Service Type
 Certified Mail Express Mail
 Registered Return Receipt for Merchandise
 Insured Mail C.O.D.

4. Restricted Delivery? (Extra Fee) Yes

Article Number (Transfer from service label) 7011 1570 0002 0852 5202

FEB 23 2010

In Reply Refer To:
3800 (9330) RE

AMC355838, AMC356928, AMC357865, AMC360589, AMC362656, AMC362811, AMC363464, AMC364238,
AMC364254, AMC364364, AMC367211, AMC368880, AMC371353, AMC381973, AMC390899, AMC395870,
AMC396297, AMC357050, AMC357192, AMC360628, AMC360759, AMC360862, AMC360991, AM

CERTIFIED MAIL - RETURN RECEIPT REQUESTED No. 7007 2680 0000 8514 7924

DECISION

SEARCHLIGHT EXPL LLC
9212 EMPIRE ROCK ST
LAS VEGAS, NV 89143

: This decision affects those claims
: shown in the block below:
:

SEE THE ATTACHMENT FOR LIST OF CLAIMS

MINING CLAIMS
DECLARED FORFEITED

The mining claims listed above have been declared forfeited for failure to file the required maintenance fee payment or small miner's maintenance fee waiver (waiver).

Claimants are required to pay an annual non-refundable maintenance fee of \$140, or submit a waiver, on or before September 1 of each year. These requirements were established by Title 30 United States Code (U.S.C.) 28-f-k, as amended, and Title 43 Code of Federal Regulations (CFR) 3834 and 3835.

Our records do not show receipt of a maintenance fee payment, or waiver received on or before September 1, 2009, for the 2010 assessment year, for the claims listed above. Therefore, the claims are forfeited.

This decision does not relieve you of the liability for reclamation of all areas disturbed by your activities on lands covered by the subject mining claim(s) and/or site(s). After you complete the reclamation, you must notify the authorized officer of the appropriate surface managing agency so that the authorized officer may conduct a final site inspection and determine whether you may be released from liability.

If you fail to reclaim the land to the satisfaction of the authorized officer, the surface management agency may cite you for noncompliance under its surface management regulations.

For land administered by the Bureau of Land Management (BLM), if you fail to reclaim the land to the satisfaction of the authorized officer as required in 43 CFR Subpart 3809, BLM will issue an order of noncompliance under 43 CFR 3809.601(a). If you fail to comply with the noncompliance order, BLM may take further action under 43 CFR 3809.604. Failure to conduct reclamation is a prohibited act that may subject you to criminal penalties. See 43 CFR 3809.605(h) and 43 CFR 3809.700.

This decision may be appealed to the Interior Board of Land Appeals, Office of the Secretary, in accordance with the regulations contained in 43 CFR, Part 4, and the enclosed Form 1842-1. If an appeal is taken, your notice of appeal must be filed in this office (at the above address) within 30 days from receipt of this decision. The appellant has the burden of showing that the decision appealed from is in error.

If you wish to file a petition pursuant to regulation 43 CFR 4.21 (58 FR 4939, January 19, 1993) for a stay of the effectiveness of this decision during the time that your appeal is being reviewed by the Board, the petition for a stay must accompany your notice of appeal. A petition for a stay is required to show sufficient justification based on the standards listed below. Copies of the notice of appeal and petition for a stay **must** also be submitted to each party named in this decision and to the Interior Board of Land Appeals and to the appropriate Office of the Solicitor (see 43 CFR 4.413) at the same time the original documents are filed with this office. If you request a stay, you have the burden of proof to demonstrate that a stay should be granted.

Standards for Obtaining a Stay

Except as otherwise provided by law or other pertinent regulation, a petition for a stay of a decision pending appeal shall show sufficient justification based on the following standards:

- (1) The relative harm to the parties if the stay is granted or denied,
- (2) The likelihood of the appellant's success on the merits,
- (3) The likelihood of immediate and irreparable harm if the stay is not granted, and
- (4) Whether the public interest favors granting the stay.

Please include your AMC serial number(s) on all correspondence. If additional information is required, please call Rod Ebert at 602-417-9397.



Ruben A. Sanchez
Group Administrator
Renewable and Mineral Resources

Enclosure
Appeal Form 1842-1

REbert:lm:022310

9212 EMPIRE ROCK ST, LAS VEGAS NV 89143						
SEARCHLIGHT EXPL LLC	LEAD FILE NO	CLAIM NAME	CLAIM NO.	LEAD FILE NO.	CLAIM NAME	CLAIM NO.
	AMC355838	LDP#4	AMC355838	AMC363464	TRI- METALS	AMC363475
	AMC355838	LDP#5	AMC355839	AMC364238	CLARA#1	AMC364246
	AMC356928	MONSTRO VERDE #1	AMC356929	AMC364238	CLARA#2	AMC364247
	AMC357865	MONSTRO VERDE #2	AMC357865	AMC364238	CLARA#3	AMC364248
	AMC357865	MONSTRO VERDE #3	AMC357866	AMC364238	CLARA#4	AMC364249
	AMC360589	LBA #8	AMC360589	AMC364238	CLARA#5	AMC364250
	AMC360589	LBA #9	AMC360590	AMC364238	CLARA#6	AMC364251
	AMC360589	LBA #10	AMC360591	AMC364254	NELLIE	AMC364254
	AMC360589	LBA #11	AMC360592	AMC364254	RODGERS	AMC364255
	AMC360589	LBA #12	AMC360593	AMC364254	KLAPETSKY	AMC364256
	AMC362656	ARRASTRE #1	AMC362661	AMC364254	HAZEL	AMC364257
	AMC362656	ARRASTRE #2	AMC362662	AMC364254	WILSON	AMC364258
	AMC362656	ARRASTRE #3	AMC362663	AMC364254	JOSEPHINE	AMC364259
	AMC362656	AIRSTEP #1	AMC362664	AMC364364	COPPER BLUFF #1	AMC364372
	AMC362656	AIRSTEP #2	AMC362665	AMC364364	CACTUS QUEEN	AMC364373
	AMC362656	FLAT FAULT #1	AMC362666	AMC364364	DEER TRAIL #1	AMC364374
	AMC362656	FLAT FAULT #2	AMC362667	AMC364364	LITTLE KIMBLE #1	AMC364378
	AMC362656	FLAT FAULT #3	AMC362668	AMC364364	MCDUFFIE #1	AMC364379
	AMC362656	FLAT FAULT #4	AMC362669	AMC364364	MCDUFFIE #2	AMC364380
	AMC362811	SMG#1	AMC362811	AMC364364	BIG KIMBLE #1	AMC364381
	AMC362811	SMG#2	AMC362812	AMC367211	AM #1	AMC367212
	AMC362811	SMG#3	AMC362813	AMC367211	AM #2	AMC367213
	AMC362811	SMG#4	AMC362814	AMC367211	AM #3	AMC367214
	AMC362811	SMG#5	AMC362815	AMC367211	AM #4	AMC367215
	AMC362811	SMG#6	AMC362816	AMC367211	AM #5	AMC367216
	AMC362811	SMG#7	AMC362817	AMC367211	AM #6	AMC367217
	AMC362811	SMG#8	AMC362818	AMC367211	AM #7	AMC367218
	AMC362811	SMG#9	AMC362819	AMC367211	AM #8	AMC367219
	AMC362811	SMG#10	AMC362820	AMC367211	AM #9	AMC367220
	AMC362811	SMG#11	AMC362821	AMC367211	AM #10	AMC367221
	AMC362811	SMG#12	AMC362822	AMC368880	SF #1	AMC368880
	AMC362811	SMG#13	AMC362823	AMC368880	SF #2	AMC368881
	AMC362811	SMG#14	AMC362824	AMC368880	SF #3	AMC368882
	AMC362811	LDP#1	AMC362825	AMC368880	SF #4	AMC368883
	AMC362811	LDP#2	AMC362826	AMC368880	SF #5	AMC368884
	AMC362811	LDP#3	AMC362827	AMC368880	SF #6	AMC368885
	AMC363464	BIG BUG	AMC363464	AMC368880	SFL #1	AMC368886
	AMC363464	COPPER HILL #1	AMC363465	AMC368880	SFL #2	AMC368887
	AMC363464	COPPER HILL #2	AMC363466	AMC368880	SFL #3	AMC368888
	AMC363464	COPPER HILL #3	AMC363467	AMC371353	COPPER BELL	AMC371353
	AMC363464	HACK	AMC363468	AMC395870	GREAT WEST#2	AMC395871
	AMC363464	OLD MINOR	AMC363469	AMC395870	GREAT WEST#3	AMC395872

AMC371353	COPPER DOME NO. 1	AMC371354	AMC395870	GREAT WEST#4	AMC395873
AMC371353	COPPER DOME NO. 2	AMC371355	AMC395870	DANDY#1A	AMC395874
AMC371353	COPPER MOUNTAIN NO.1	AMC371356	AMC395870	DANDY#2	AMC395875
AMC371353	COPPER MOUNTAIN NO.2	AMC371357	AMC395870	DANDY#3	AMC395876
AMC371353	COPPER QUEEN	AMC371358	AMC395870	DANDY#4	AMC395877
AMC371353	POCAHONTAS	AMC371359	AMC395870	DANDY#5	AMC395878
AMC371353	POCAHONTAS NO. 2	AMC371360	AMC395870	MOCKINGBIRD#1	AMC395879
AMC381973	CLARA #7	AMC381973	AMC395870	MOCKINGBIRD#2A	AMC395880
AMC381973	CLARA #8	AMC381974	AMC395870	MOCKINGBIRD#3	AMC395881
AMC381973	CLARA #9	AMC381975	AMC395870	MOCKINGBIRD#4	AMC395882
AMC381973	CLARA #10	AMC381976	AMC395870	MOCKINGBIRD#5	AMC395883
AMC390899	CLARA #11	AMC390899	AMC395870	MOCKINGBIRD#6	AMC395884
AMC390899	LDP #9	AMC390902	AMC395870	MOCKINGBIRD#7	AMC395885
AMC390899	LDP #10	AMC390903	AMC395870	MOCKINGBIRD#8	AMC395886
AMC390899	LDP #11	AMC390904	AMC395870	MOCKINGBIRD#9	AMC395887
AMC390899	LDP #12	AMC390905	AMC395870	MOCKINGBIRD#10	AMC395888
AMC390899	LDP #13	AMC390906	AMC395870	MOCKINGBIRD#11	AMC395889
AMC395870	GREAT WEST#1A	AMC395870	AMC395870	MOCKINGBIRD #12	AMC395890
AMC395870	MOCKINGBIRD #13	AMC395891			
AMC395870	MOCKINGBIRD #14	AMC395892			
AMC395870	MOCKINGBIRD #15	AMC395893			
AMC395870	MOCKINGBIRD#16	AMC395894			
AMC395870	MOCKINGBIRD#17	AMC395895			
AMC396297	MOCKINGBIRD#30	AMC396299			
AMC396297	MOCKINGBIRD#27	AMC396300			
AMC396297	MOCKINGBIRD#28	AMC396301			
AMC396297	MOCKINGBIRD#29	AMC396302			

SENDER: COMPLETE THIS SECTION

- Complete items 1, 2, and 3. Also complete item 4 if Restricted Delivery is desired.
- Print your name and address on the reverse so that we can return the card to you.
- Attach this card to the back of the mailpiece, or on the front if space permits.

1. Article Addressed to:

SEARCHLIGHT EXPL LLC
9212 EMPIRE ROCK ST
LAS VEGAS, NV 89143

AZ933 RE AMC36238, AMC356928, AMC357865, AMC360589,
AMC362656, AMC362811, AMC363464, AMC364238, AMC364254,
AMC364364, AMC367211, AMC368880, AMC371353, AMC381973,
AMC390899, AMC395870, AMC396297, AMC357050, AMC357192,
AMC360628, AMC360759, AMC360862, AMC360991

COMPLETE THIS SECTION ON DELIVERY

A. Signature

x B. Bauman

- Agent
- Addressee

B. Received by (Printed Name)

C. Date of Delivery

2/10

D. Is delivery address different from item 1? Yes

if YES, enter delivery address below: No

3. Service Type

- Certified Mail
- Registered
- Insured Mail
- Express Mail
- Return Receipt for Merchandise
- C.O.D.

4. Restricted Delivery? (Extra Fee) Yes

2. Article Number

(Transfer from service label)

7007 2680 0000 8514 7924

UNITED STATES POSTAL SERVICE



First-Class Mail
Postage & Fees Paid
USPS
Permit No. G-10

• Send to: Please print your name, address, and ZIP+4 in this box •

RECEIVED
BLM AZ STATE OFFICE

2010 MAR -1 P 1:58

PHOENIX, ARIZONA

BUREAU OF LAND MANAGEMENT
ARIZONA STATE OFFICE
ONE NORTH CENTRAL AVENUE
SUITE 800
PHOENIX, AZ 85004-2203



NOTICE!!

These documents have been scanned!

Do not place un-scanned documents beneath this notice!

Do not remove this notice from this file!

GPO Jacket No. 560-102
Print Order 61540
Rise Business Services, LLC
Job=AZ15 6/26/2019



Box Number= AZ15131



Claim Begin-End: AMC364364-AMC364381

3 Transfers



AZ15131-11

AMC364221-AMC364399

When recorded return to:
 Frederick C. Bauman
 9212 Empire Rock St.
 Las Vegas, NV 89143

AMC 355913
 351576
 355313
 355606
 364364

QUITCLAIM MINING DEED
 (Exempt A. R. S. 11-1134(A)(6))

This Quitclaim Mining Deed, dated as of August 10, 2006, made by Searchlight Exploration, LLC, an Arizona Limited Liability Company with a present address of 9212 Empire Rock St., Las Vegas, NV 89143 (the "Grantor") to McIntyre Mines, LLC, an Arizona limited liability company with a present address of c/o John B McIntyre, Manager, 6907 Baylor Dr., Alexandria, VA 22307 (the "Grantee");

WITNESSETH;

WHEREAS, Grantor(s) are the owners of certain unpatented mining claims located in the Owens Mining District, Mohave County, Arizona (the "Claims"), to wit:

<u>Claim</u>	<u>AMC#</u>	<u>Recording Info</u>	<u>Township / Range / Section</u>	<u>Date Located</u>	<u>Approx Acreage</u>
Copper Cliff Lode Claim Amended CCP#1	AMC351576	Bk 3212 p91	T13N R14W Sec 19	12/4/1998	20
CCP#2	AMC355313	Bk3807 p533 Bk 3677 p919	T13N R14W Sec 19 T13N R15W Sec 24	7/14/2001 1/25/2001	160
CCP#3	AMC355314	Bk3677 p38	T13N R14W Sec 19	1/25/2001	160
CCP#4	AMC355315	Bk3677 p40	T13N R14W Secs 19, 30	1/25/2001	160
CCP#5	AMC355316	Bk3677 p42	T13N R14W Sec 30	2/6/2001	160
CC#6	AMC355606	Bk3807 p535	T13N R14W Sec 19	7/14/2001	160
CC#7	AMC355913	Bk3923 p133	T13N R14W Sec 18 T13N R15W Sec 13	11/24/2001	160
CC#8	AMC355915	Bk3923 p136	T13N R14W Sec 18 T13N R15W Sec 13	11/24/2001	160
Copper Cliff#2	AMC355914	Bk3923 p139	T13N R15W Secs 12, 13	11/24/2001	160
	AMC364364	Bk5335 p935	T13N R15W Sec 12	12/04/2004	20

WHEREAS, Grantor(s) desire to convey all of their right, title and interest in and to the Claims to Grantee;

NOW, THEREFORE, in consideration of the sum of the (\$10) dollars in hand paid to Grantor(s), receipt of which is hereby acknowledged, and for other good and

RECEIVED
 BUREAU OF
 LAND MANAGEMENT
 2006 AUG 14 P 10
 ARIZONA
 STATE OFFICE
 PHOENIX, ARIZONA

ENTERED IN COMPUTER

8/18/06 *Adlyde*

(Signature)

sufficient consideration the receipt and sufficiency of which is hereby acknowledged, the parties hereto, intending to be legally bound hereby, agree as follows:

Grantor(s) does by these presents hereby grant, bargain, sell, transfer, convey, set over, remise, release and quitclaim unto Grantee, its successors and assigns, forever, all of Grantor(s)' right, title, interest and estate in, to and under the Claims.

TO HAVE AND TO HOLD the above described Claims unto the Grantee, its successors and assigns, forever.

IN WITNESS WHEREOF, Grantor(s) have caused this instrument to be executed and delivered as of the day and year first above written.

THE GRANTOR
SEARCHLIGHT EXPLORATION, LLC,
An Arizona limited liability company

ARIZONA
STATE OFFICE
PHOENIX, ARIZONA

2006 AUG 14 P 1:10

RECEIVED
BUREAU OF
LAND MANAGEMENT

By *Frederick C. Bauman*
Frederick C. Bauman, manager

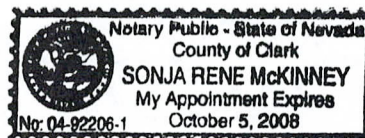
STATE OF Nevada)
)ss.
COUNTY OF Clark)

ACKNOWLEDGMENT

On this 10 day of August, 2006, before me, the undersigned Notary Public, personally appeared Frederick C. Bauman, Manager of Searchlight Exploration, LLC, an Arizona limited liability company, known to me to be the individual(s) who executed the foregoing instrument and acknowledged the same to be his (her)(their) free act and deed.

My Commission Expires October 5, 2008

Sonja Rene McKinney
Notary Public



United States Department of the Interior
 Bureau of Land Management
 BUSINESS & SUPPORT SVCS DIV
 ONE N CENTRAL AVE
 PHOENIX, AZ 85004 -2203
 Phone: (602) 417-9200

Receipt

No: 1334729

Transaction #: 1379821	
Date of Transaction: 08/15/2006	
CUSTOMER:	FREDERICK C BAUMAN 9212 EMPIRE ROCK ST LAS VEGAS,NV 89143

LINE #	QTY	DESCRIPTION	REMARKS	UNIT PRICE	TOTAL
1	1.00	LOCATABLE MINERALS / MINING CLAIMS-NOT NEW-UNADJUD,ONE AUTH NO. ONLY / MINING CLAIM MONEY RECEIVED (455) CASES: AMC351576/\$100.00	TRF (10)	- n/a -	100.00
TOTAL:					\$100.00

PAYMENT INFORMATION					
1	AMOUNT:	\$100.00	POSTMARKED:	08/11/2006	
	TYPE:	CHECK	RECEIVED:	08/14/2006	
	CHECK NO:	3088			
	NAME:	BAUMAN, FREDERICK C 9212 EMPIRE ROCK ST LAS VEGAS NV 89143			

REMARKS

This receipt was generated by the automated BLM Collections and Billing System and is a paper representation of a portion of the official electronic record contained therein.

NOTICE!!

These documents have been scanned!

Do not place un-scanned documents beneath this notice!

Do not remove this notice from this file!

GPO Jacket No. 560-102
Print Order 61540
Rise Business Services, LLC
Job=AZ15 6/26/2019



Box Number= AZ15131



Claim Begin-End: AMC364364-AMC364381

4 Annual Filings



AZ15131-11

AMC364221-AMC364399

UNITED STATES
DEPARTMENT OF THE INTERIOR
BUREAU OF LAND MANAGEMENT

MAINTENANCE FEE WAIVER CERTIFICATION

~~3830-2~~ 72
[Handwritten signature]

351576
364364

FORM APPROVED
OMB NO. 1004-0114
Expires: January 31, 2020

SEE INSTRUCTIONS ON PAGE 2

- This small miner waiver is filed for the assessment year beginning on September 1, 2019 and ending on September 1, 2020.
- The undersigned and all related parties owned ten or fewer mining claims, mill, or tunnel sites located and maintained on Federal lands in the United States of America on September 1, 2019.
- The undersigned have performed the assessment work required by law for each mining claim listed prior to filing this waiver and understand that by filing this form, the undersigned must file an affidavit of assessment work with the Bureau of Land Management (BLM) by the December 30th following the filing of this waiver.
- The undersigned understand that if the assessment work obligation has not yet come due under 30 U.S.C. 28 (for those claims in their first assessment year only), a notice of intent to hold reciting this condition must be recorded by the December 30th following the filing of this waiver.
- The undersigned understand that mill and tunnel sites may also be listed on this waiver and be waived from payment of the maintenance fee, and that a notice of intent to hold for these sites is required to be filed with the BLM by the December 30th following the filing of this waiver.
- The undersigned understand and acknowledge that pursuant to 43 U.S.C. 1212 and 18 U.S.C. 1001, the filing or recording of a false, fictitious, or fraudulent document with the BLM may result in a fine of up to \$250,000, a prison term not to exceed five years, or both.
- The mining claims, mill or tunnel sites for which this waiver from payment of the maintenance fees is requested are:

CLAIM OR SITE NAME	BLM RECORDATION SERIAL NUMBER
1. Copper Cliff Lode ✓	AMC351576
2. Copper Cliff #2	AMC364364
3.	
4.	
5.	
6.	
7.	
8.	
9.	
10.	

RECEIVED
BLM AZ STATE OFFICE
2019 AUG 30 P 1:13
PHOENIX, ARIZONA

The owner(s) (claimants) of the above mining claims and sites are:

McIntyre Mines, LLC

(Owner's Name - Please Print)

3760 NW 183rd Ave

(Owner's Mailing Address)

[Handwritten Signature]
MORGAN BAWMAN (Owner's Signature) Manager

Portland

(City)

OR

(State)

97229

(Zip Code)

(Owner's Name - Please Print)

(Owner's Signature)

(Owner's Mailing Address)

(City)

(State)

(Zip Code)

(Owner's Name - Please Print)

(Owner's Signature)

(Owner's Mailing Address)

(City)

(State)

(Zip Code)

(Owner's Name - Please Print)

(Owner's Signature)

(Owner's Mailing Address)

(City)

(State)

(Zip Code)

(Continued on page 2)

ENTERED
SEP 19 2019
BY: *[Handwritten Signature]*

[Handwritten initials]

UNITED STATES
DEPARTMENT OF THE INTERIOR
BUREAU OF LAND MANAGEMENT

72
[Handwritten Signature]

351576
364364

MAINTENANCE FEE WAIVER CERTIFICATION

FORM APPROVED
OMB NO. 1004-0114
Expires: January 31, 2020

SEE INSTRUCTIONS ON PAGE 2

- This small miner waiver is filed for the assessment year beginning on September 1, 2019 and ending on September 1, 2020.
- The undersigned and all related parties owned ten or fewer mining claims, mill, or tunnel sites located and maintained on Federal lands in the United States of America on September 1, 2019.
- The undersigned have performed the assessment work required by law for each mining claim listed prior to filing this waiver and understand that by filing this form, the undersigned must file an affidavit of assessment work with the Bureau of Land Management (BLM) by the December 30th following the filing of this waiver.
- The undersigned understand that if the assessment work obligation has not yet come due under 30 U.S.C. 28 (for those claims in their first assessment year only), a notice of intent to hold reciting this condition must be recorded by the December 30th following the filing of this waiver.
- The undersigned understand that mill and tunnel sites may also be listed on this waiver and be waived from payment of the maintenance fee, and that a notice of intent to hold for these sites is required to be filed with the BLM by the December 30th following the filing of this waiver.
- The undersigned understand and acknowledge that pursuant to 43 U.S.C. 1212 and 18 U.S.C. 1001, the filing or recording of a false, fictitious, or fraudulent document with the BLM may result in a fine of up to \$250,000, a prison term not to exceed five years, or both.
- The mining claims, mill or tunnel sites for which this waiver from payment of the maintenance fees is requested are:

CLAIM OR SITE NAME	BLM RECORDATION SERIAL NUMBER
1. Copper Cliff Lode	AMC351576
2. Copper Cliff #2	AMC364364
3.	
4.	
5.	
6.	
7.	
8.	
9.	
10.	

RECEIVED
BLM AZ STATE OFFICE
2019 JUN 28 P 2:33
PHOENIX, ARIZONA

The owner(s) (claimants) of the above mining claims and sites are:

McIntyre Mines, LLC

(Owner's Name - Please Print)

3760 NW 183rd Ave.

(Owner's Mailing Address)

[Handwritten Signature]
 (Owner's Signature) **Manager**
 Portland OR 97229
 (City) (State) (Zip Code)

(Owner's Name - Please Print)

(Owner's Signature)

(Owner's Mailing Address)

(City)

(State)

(Zip Code)

(Owner's Name - Please Print)

(Owner's Signature)

(Owner's Mailing Address)

(City)

(State)

(Zip Code)

(Owner's Name - Please Print)

(Owner's Signature)

(Owner's Mailing Address)

(City)

(State)

(Zip Code)

UNITED STATES
DEPARTMENT OF THE INTERIOR
BUREAU OF LAND MANAGEMENT

FORM APPROVED
OMB NO.: 1004-0114
Expires: October 31, 2016

351576
364364

AFFIDAVIT OF ANNUAL ASSESSMENT WORK

WHEN RECORDED, MAIL DOCUMENT TO:

NAME: Morgan L Bauman

ADDRESS: 3760 NW 183rd Ave

CITY, STATE, ZIP: Portland, OR 97229

FOR COUNTY RECORDER'S USE

No. of Claims 2
x \$10/claim
Total due BLM \$20

TO ALL WHOM IT MAY CONCERN:

- The undersigned certifies that at least \$100 per claim was expended for development, labor and improvements, or equivalent value added, as the annual assessment work for the assessment year ending September 1, 2018 for the following contiguous unpatented mining claim(s), located in the County of Mohave, in the State of Arizona.

BLM Serial No.	Name of Claim	Tp Rg Sec Mer				County Recordation Book and Page No.	Date
		Example: 13N 5E 14 MDM					
351576	Copper Cliff	13N	14W	19	GSRBM	Bk3212 p91	12/04/1998
	amended					Bk3807 p533	
364364	CopperCliff #2	13N	15W	12	GSRBM	Bk5335 p335	12/04/2004

RECEIVED
 BLM AT STATE OFFICE
 PHOENIX, ARIZONA
 2018 DEC 14 P 2:40

4336435

2. Type of labor and improvements (specify what was done and give the total value for that labor and improvement to show at least \$100 for each claim). If a geological, geochemical, or geophysical survey was performed, as per 30 U.S.C. 28-1, reference the title of the report of survey, give cost and date of the survey and report, and indicate it was filed with the County Recorder:

Description of Work Performed	Value of Work Performed	Date Work Was Performed
Repair fencing at N shaft and at main adit	200	06/09/2018

3. Name and mailing address of each person who performed the labor and improvements:

Name (please print)

Fred Bauman

Paul Sneath

Current Mailing Address (please print)

6228 Dartle St, Las Vegas, NV 89131

6905 Carlsbad Ave, Las Vegas, NV 89156

4. Name and mailing address of each person who holds and claims the subject mining claim(s) for the valuable minerals contained therein. Be sure to indicate if there is a change of address:

Name (please print)

McIntyre Mines LLC

Current Mailing Address (please print)

3760 NW 183rd Ave., Portland, OR 97229

RECEIVED
 BLM AT STATE OFFICE
 2018 DEC 14 P 2:40
 PHOENIX, ARIZONA

5. The undersigned testifies that on the date of June 9, 2018, all monuments required by law were erected upon the subject claim(s), and all notices required by law were posted on the subject claim(s) or copies thereof were in place, and at said date, each corner monument bore or contained

markings sufficient to appropriately designate the corner of the claim to which it pertains and the name of the claim(s).

I hereby certify under penalty of perjury under the laws of the State of Oregon and Arizona that the foregoing statements are true and correct:

[Signature] Date: 11/21/18
(Signature of person responsible for above statement)

Title 18 U.S.C. 1001 and 43 U.S.C. 1212 make it a crime for any person knowingly and willfully to make to any department or agency of the United States any false, fictitious or fraudulent statements or representations as to any matter within its jurisdiction.


Notary Block

SUBSCRIBED AND SWORN TO before me, this 21st day of November 2018

By: [Signature] state: Oregon
(Signature of Affiant) County: Washington

Title: Robert D'Angelo Jr. Notary Public

My Commission Expires: May 20, 2022



INSTRUCTIONS

1. This is an optional form that may be used to satisfy the requirements for the Bureau of Land Management (BLM) under the provisions of 43 U.S.C. §1744 and 30 U.S.C. §28-28d and the regulations thereunder (43 CFR part 3835). Since local and State laws may vary, you should contact your local and State agencies where the claims are located to ensure all applicable laws and requirements are satisfied.
2. The claimant(s) must fill in the date in paragraph 1 for the applicable assessment year and the county and state where the claims are located.
3. All claim names, BLM serial numbers, legal descriptions, and original county recording information must be listed for the claims pertaining to this assessment notice.
4. The claimant(s) must complete paragraph 2 listing all labor or improvements which was performed on or did benefit the subject mining claims. The value and date of the labor or improvements must also be listed. The total amount of labor or improvements can be listed, but the total expenditure must equal at least \$100 for each claim.
5. The names and current mailing addresses of the person(s) performing the labor shall be listed in paragraph 3.
6. The name and current mailing address of each owner (claimant) of the claims shall be listed in paragraph 4. The mailing address shall be the owner's address and not the address of an agent or anyone representing the claimant. Be sure to note if there has been a change of address.
7. Paragraph 5 shall be completed to show the date it was verified that all monuments required by law were properly erected, all notices were posted, and that corners were appropriately designated for all claims listed.
8. An exact legible reproduction or duplicate (other than microfilm or other electronic media) of this affidavit or another type of affidavit of assessment work that you file or will file in the county where each claim is located, must be filed with the BLM on or before December 30 of the calendar year in which the assessment year ends. For mill or tunnel sites, a separate notice of intent to hold must be filed with the BLM on or before December 30. Requirements for filing a notice of intent to hold can be found at 43 CFR 3835.33.
9. A processing fee of \$10 for each claim listed must be remitted to the BLM along with this or any other affidavit of assessment work.

PHENIX ARIZONA
RECEIVED
DEC 11 2018
BLM

Bauman
3760 NW 183rd Ave.
Portland, OR 97229

CERTIFIED MAIL



7018 0680 0000 9687 4255



1020

U.S. POSTAGE PAID
FORM LETTER
LAS VEGAS, NV
89108
DEC 11, 18
AMOUNT

\$6.70

85004-1487




23041119471-06

RECEIVED
BLM AZ STATE OFFICE
2010 DEC 14 PM 2:40
PHOENIX, ARIZONA

US Bureau of Land Management
1 N. Central Ave, Ste 800
Phoenix, AZ 85004

Attn: Mining Claims

PLACE STICKER AT TOP OF ENVELOPE TO THE RIGHT
OF THE RETURN ADDRESS, FOLD AT DOTTED LINE



**United States Department of the Interior
Bureau of Land Management**

Receipt

DIV OF LANDS, MINRLS & ENERGY

ONE N CENTRAL AVE
PHOENIX, AZ 85004 -4427
Phone: 602-417-9200

No: 4336435

Transaction #: 4453211	
Date of Transaction: 12/17/2018	
CUSTOMER:	
MORGAN L BAUMAN 3760 NW 183RD AVE PORTLAND,OR 97229-3320 US	

LINE #	QTY	DESCRIPTION	REMARKS	UNIT PRICE	TOTAL
1	1.00	LOCATABLE MINERALS / MINING CLAIMS- NOT NEW-UNADJUD,ONE AUTH NO. ONLY / MINING CLAIM MONEY RECEIVED CASES: AMC351576/\$20.00	POL 2018/2	- n/a -	20.00
TOTAL:					\$20.00

PAYMENT INFORMATION			
1	AMOUNT:	20.00	POSTMARKED: N/A
	TYPE:	CHECK	RECEIVED: 12/14/2018
	CHECK NO:	25443447862	
	NAME:	BAUMAN, MORGAN L 3760 NW 183RD AVE PORTLAND OR 97229-3320 US	

REMARKS

This receipt was generated by the automated BLM Collections and Billing System and is a paper representation of a portion of the official electronic record contained therein.

\$5 earned manually 2/7/19 AD

UNITED STATES
DEPARTMENT OF THE INTERIOR
BUREAU OF LAND MANAGEMENT

FORM APPROVED
OMB NO.: 1004-0114
Expires: October 31, 2016

351576
364364

AFFIDAVIT OF ANNUAL ASSESSMENT WORK

WHEN RECORDED, MAIL DOCUMENT TO:

NAME: Morgan L Bauman

ADDRESS: 3760 NW 183rd Ave

CITY, STATE, ZIP: Portland, OR 97229

FOR COUNTY RECORDER'S USE

No. of Claims 2
x \$10/claim
Total due BLM \$20

TO ALL WHOM IT MAY CONCERN:

- The undersigned certifies that at least \$100 per claim was expended for development, labor and improvements, or equivalent value added, as the annual assessment work for the assessment year ending September 1, 2018 for the following contiguous unpatented mining claim(s), located in the County of Mohave, in the State of Arizona.

BLM Serial No.	Name of Claim	Tp	Rg	Sec	Mer	County Recordation Book and Page No.	Date
351576	Copper Cliff	13N	14W	19	GSRBM	Bk3212 p91	12/04/1998
	amended					Bk3807 p533	
364364	CopperCliff #2	13N	15W	12	GSRBM	Bk5335 p935	12/04/2004

RECEIVED
 BLM AZ STATE OFFICE
 2019 JAN 28 A 11:56
 PHOENIX, ARIZONA

4359137

2. Type of labor and improvements (specify what was done and give the total value for that labor and improvement to show at least \$100 for each claim). If a geological, geochemical, or geophysical survey was performed, as per 30 U.S.C. 28-1, reference the title of the report of survey, give cost and date of the survey and report, and indicate it was filed with the County Recorder:

Description of Work Performed	Value of Work Performed	Date Work Was Performed
Repair fencing at N shaft and at main adit	200	06/09/2018

3. Name and mailing address of each person who performed the labor and improvements:

Name (please print)

Fred Bauman

Paul Sneath

Current Mailing Address (please print)

6228 Dartle St, Las Vegas, NV 89131

6905 Carlsbad Ave, Las Vegas, NV 89156

4. Name and mailing address of each person who holds and claims the subject mining claim(s) for the valuable minerals contained therein. Be sure to indicate if there is a change of address:

Name (please print)

McIntyre Mines LLC

Current Mailing Address (please print)

3760 NW 183rd Ave., Portland, OR 97229

RECEIVED
 BLM AZ STATE OFFICE
 2019 JAN 28 A 11:56
 PHOENIX, ARIZONA

5. The undersigned testifies that on the date of June 9, 2018, all monuments required by law were erected upon the subject claim(s), and all notices required by law were posted on the subject claim(s) or copies thereof were in place, and at said date, each corner monument bore or contained

markings sufficient to appropriately designate the corner of the claim to which it pertains and the name of the claim(s).

I hereby certify under penalty of perjury under the laws of the State of Oregon and Arizona that the foregoing statements are true and correct:

[Signature]
(Signature of person responsible for above statement)
Morgan L. Burnard, Manager

Date: 11/21/18

Title 18 U.S.C. 1001 and 43 U.S.C. 1212 make it a crime for any person knowingly and willfully to make to any department or agency of the United States any false, fictitious or fraudulent statements or representations as to any matter within its jurisdiction.

Notary Block

SUBSCRIBED AND SWORN TO before me, this 21st day of November 20 18


By: [Signature]
(Signature of Affiant)

state: Oregon

Title: Robert D'Angelo Jr. Notary Public

County: Washington

My Commission Expires: May 20, 2022



INSTRUCTIONS

1. This is an optional form that may be used to satisfy the requirements for the Bureau of Land Management (BLM) under the provisions of 43 U.S.C. §1744 and 30 U.S.C. §28-28d and the regulations thereunder (43 CFR part 3835). Since local and State laws may vary, you should contact your local and State agencies where the claims are located to ensure all applicable laws and requirements are satisfied.
2. The claimant(s) must fill in the date in paragraph 1 for the applicable assessment year and the county and state where the claims are located.
3. All claim names, BLM serial numbers, legal descriptions, and original county recording information must be listed for the claims pertaining to this assessment notice.
4. The claimant(s) must complete paragraph 2 listing all labor or improvements which was performed on or did benefit the subject mining claims. The value and date of the labor or improvements must also be listed. The total amount of labor or improvements can be listed, but the total expenditure must equal at least \$100 for each claim.
5. The names and current mailing addresses of the person(s) performing the labor shall be listed in paragraph 3.
6. The name and current mailing address of each owner (claimant) of the claims shall be listed in paragraph 4. The mailing address shall be the owner's address and not the address of an agent or anyone representing the claimant. Be sure to note if there has been a change of address.
7. Paragraph 5 shall be completed to show the date it was verified that all monuments required by law were properly erected, all notices were posted, and that corners were appropriately designated for all claims listed.
8. An exact legible reproduction or duplicate (other than microfilm or other electronic media) of this affidavit or another type of affidavit of assessment work that you file or will file in the county where each claim is located, must be filed with the BLM on or before December 30 of the calendar year in which the assessment year ends. For mill or tunnel sites, a separate notice of intent to hold must be filed with the BLM on or before December 30. Requirements for filing a notice of intent to hold can be found at 43 CFR 3835.33.
9. A processing fee of \$10 for each claim listed must be remitted to the BLM along with this or any other affidavit of assessment work.

IMPORTANT NOTICE

PROCESSING FEES FOR MINING CLAIM ACTION HAVE INCREASED

RECEIVED
BLM AZ STATE OFFICE
2019 JAN 28 A 11:56
PHOENIX, ARIZONA

Effective October 1, 2018, the following fees associated with mining claims, have increased from \$10 per mining claim to \$15 per mining claim:

- Amendment
- Transfer of Interest
- Affidavit of Labor
- Notice of Intent to Hold

↑
\$10/claim previously paid

All documents filed with BLM on or after October 1, 2018, must pay the new fee at the time of filing.

This increase DOES NOT affect new mining claims. All fees associated with filing new mining claims remain the same at \$212 per 20 acre mining claim: PROCESSING FEE - \$20, LOCATION FEE - \$37, MAINTENANCE FEE - \$155 (per 20 acres or portion thereof)

Under the cost recovery rule, 70 FR 58857 (2005), the cost recovery fees at 43 CFR 3000.12 were updated in the Federal Register published on September 28, 2018, 83 FR 48957 (2018)

Paying \$5/claim fee increase.

2 x \$5 = \$10 enclosed

A

When recorded return to:
Frederick C. Bauman, Attorney
6440 Sky Pointe Dr., Ste 140-149
Las Vegas, NV 89131


FEE# 2018061128

OFFICIAL RECORDS
OF MOHAVE COUNTY
KRISTI BLAIR,
COUNTY RECORDER



12/13/2018 10:03 AM Fee: \$15.00

PAGE: 1 of 4

AFFIDAVIT OF ANNUAL ASSESSMENT WORK

dated November 21, 2018

Morgan L. Bauman

Manager

McIntyre Mines, LLC

RECEIVED
BLM AZ STATE OFFICE
2019 JAN 28 A 11:56
PHOENIX, ARIZONA

Morgan L. Bauman
3760 NW 183rd Ave.
Portland, OR 97229

PLACE STICKER AT TOP OF ENVELOPE TO THE RIGHT
OF THE RETURN ADDRESS, FOLD AT DOTTED LINE

CERTIFIED MAIL



7018 0680 0000 9687 6426



1020

85004-4427

U.S. POSTAGE PAID
FCM LETTER
LAS VEGAS, NV
89130
DEC 28, 18
AMOUNT

\$6.91

R2304H109543-11

BLM - Arizona State Office
1 N. Central Ave, Ste 800
Phoenix, AZ 85004

PHOENIX, ARIZONA

2019 JAN 28 A 11:59

RECEIVED
PHOENIX, ARIZONA

Attn: Mining Claims

8500434427 0041



United States Department of the Interior
Bureau of Land Management
 DIV OF LANDS, MINRLS & ENERGY
 ONE N CENTRAL AVE
 PHOENIX, AZ 85004 -4427
 Phone: 602-417-9200

Receipt

No: 4359137

Transaction #: 4476256	
Date of Transaction: 01/30/2019	
CUSTOMER:	
MORGAN L BAUMAN 3760 NW 183RD AVE PORTLAND, OR 97229-3320 US	

LINE #	QTY	DESCRIPTION	REMARKS	UNIT PRICE	TOTAL
1	1.00	LOCATABLE MINERALS / MINING CLAIMS-NOT NEW-UNADJUD, ONE AUTH NO. ONLY / MINING CLAIM MONEY RECEIVED CASES: AMC351576/\$10.00	ADDITIONAL POL FEES	- n/a -	10.00
TOTAL:					\$10.00

PAYMENT INFORMATION			
1	AMOUNT:	10.00	POSTMARKED: N/A
	TYPE:	CHECK	RECEIVED: 01/28/2019
	CHECK NO:	25443445882	
	NAME:	BAUMAN, MORGAN L 3760 NW 183RD AVE PORTLAND OR 97229-3320 US	

REMARKS

This receipt was generated by the automated BLM Collections and Billing System and is a paper representation of a portion of the official electronic record contained therein.

10 earned manually 2/7/19 AD

UNITED STATES
DEPARTMENT OF THE INTERIOR
BUREAU OF LAND MANAGEMENT

MAINTENANCE FEE WAIVER CERTIFICATION

ISR
CME

FORM APPROVED
OMB NO. 1004-0114
Expires: January 31, 2020

351576
364364

SEE INSTRUCTIONS ON PAGE 2

1. This small miner waiver is filed for the assessment year beginning on September 1, 2018 and ending on September 1, 2019.
2. The undersigned and all related parties owned ten or fewer mining claims, mill, or tunnel sites located and maintained on Federal lands in the United States of America on September 1, 2018.
3. The undersigned have performed the assessment work required by law for each mining claim listed prior to filing this waiver and understand that by filing this form, the undersigned must file an affidavit of assessment work with the Bureau of Land Management (BLM) by the December 30th following the filing of this waiver.
4. The undersigned understand that if the assessment work obligation has not yet come due under 30 U.S.C. 28 (for those claims in their first assessment year only), a notice of intent to hold reciting this condition must be recorded by the December 30th following the filing of this waiver.
5. The undersigned understand that mill and tunnel sites may also be listed on this waiver and be waived from payment of the maintenance fee, and that a notice of intent to hold for these sites is required to be filed with the BLM by the December 30th following the filing of this waiver.
6. The undersigned understand and acknowledge that pursuant to 43 U.S.C. 1212 and 18 U.S.C. 1001, the filing or recording of a false, fictitious, or fraudulent document with the BLM may result in a fine of up to \$250,000, a prison term not to exceed five years, or both.
7. The mining claims, mill or tunnel sites for which this waiver from payment of the maintenance fees is requested are:

CLAIM OR SITE NAME	BLM RECORDATION SERIAL NUMBER
1. Copper Cliff Lode	Amc 351576
2. Copper Cliff #2	Amc 364364
3.	
4.	
5.	
6.	
7.	
8.	
9.	
10.	

RECEIVED
BLM AZ STATE OFFICE
2018 AUG -6 P 2:31
PHOENIX, ARIZONA

The owner(s) (claimants) of the above mining claims and sites are:

McIntyre Mines, LLC
(Owner's Name - Please Print)
3760 NW 183rd Ave
(Owner's Mailing Address)

Manager
(Owner's Signature)
Portland OR 97229
(City) (State) (Zip Code)

(Owner's Name - Please Print)
(Owner's Mailing Address)

MORGAN BAIJMAN
(Owner's Signature)
(City) (State) (Zip Code)

(Owner's Name - Please Print)
(Owner's Mailing Address)

(Owner's Signature)
(City) (State) (Zip Code)

(Owner's Name - Please Print)
(Owner's Mailing Address)

(Owner's Signature)
(City) (State) (Zip Code)

(Continued on page 2)

AC483
ENTERED SEP 04 2018
PB

NW
2-18

Morgan Bauman
3760 NW 183rd Ave
Portland, OR 97229


CERTIFIED MAIL



7018 0680 0001 0082 2487



1020



85004

U.S. POSTAGE
PAID
LAS VEGAS, NV
89130
AUG 02, 18
AMOUNT
\$6.70
R2304N116803-06

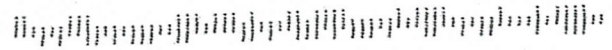
RECEIVED
BLM - STATE OFFICE
2018 AUG - 6 P 2:31
PHOENIX, ARIZONA

RETURN RECEIPT
REQUESTED

BLM - Arizona State Office
1 N. Central Ave, Ste 800
Phoenix, AZ 85004

Attn: Mining Claims

8500434427 0041



363464
399871
403931

364364
428166
412191
390899
412366
415239
426601
362684
~~362684~~
366290
362656
398293
398624
350564
414426
414430
414434
414441
356410

ENTERED
AUG 14 2018
BY: R. Am

SEARCHLIGHT EXPLORATION, LLC

6440 Sky Pointe Dr., Ste 140-412

Las Vegas, NV 89131

(702) 533-8372

searchlightwest@aol.com

BY PRIORITY MAIL
RETURN RECEIPT REQUESTED

August 7, 2018

Bureau of Land Management
Arizona State Office
1 N. Central Ave., Suite 800
Phoenix, AZ 85004

Re: Payment of 2019 Mining Claim Maintenance Fees


Ladies and Gentlemen:

Enclosed is payment of the 2019 claim maintenance fees for the following projects. Payment is made by Ivy Minerals Inc, our joint venture partner:

1. Treasure King – 55 claims - \$8,525
2. La Posa – 18 claims - \$2,790
3. Nine additional projects – 91 claims - \$14,105, as follows:
 - a. White Hills – 10 claims - \$1,550
 - b. Clara – 24 claims - \$3,720
 - c. Burnt Well - 9 claims - \$1,395
 - d. Kit Carson – 24 claims - \$3,720
 - e. Silverfield – 4 claims - \$620
 - f. Potts Mountain – 2 claims - \$310
 - g. Ester Basin – 5 claims - \$775
 - h. Alamo – 7 claims - \$1,085
 - i. N. Rawhide – 6 claims - \$930

Sincerely yours,

SEARCHLIGHT EXPLORATION, LLC

By 

Frederick C. Bauman, Manager

RECEIVED
BLM AZ STATE OFFICE
2018 AUG 10 P 2:26
PHOENIX, ARIZONA



1006



85004

LAS VEGAS, NV
89130
AUG 07, 18
AMOUNT

\$12.90

R2304H109543-10

PRIORITY[®] ★ MAIL ★

DATE OF DELIVERY SPECIFIED*

USPS TRACKING™ INCLUDED*

INSURANCE INCLUDED*

PICKUP AVAILABLE

* Domestic only

RECEIVED
AZ STATE OFFICE
AUG 10 P 2:22
PHOENIX, ARIZONA

WHEN USED INTERNATIONALLY,
A POSTAGE DECLARATION
LABEL MAY BE REQUIRED.

FROM:

PRIORITY[®] ★ MAIL ★



VISIT US AT USPS.COM*
ORDER FREE SUPPLIES ONLINE

FROM: *Bauman*
Sunlight Expl LLC
6440 Sky Pointe Dr,
Ste 140-149
Las Vegas, NV 89131

TO:

BLM - Arizona State Office
1 N. Central Ave., Ste 800
Phoenix, AZ 85004

Attn: Mining Claims

Label 228, March 2016

FOR DOMESTIC AND INTERNATIONAL USE

PS00001000014


July 2013
OD: 12.5 x 9.5

VISIT US AT USPS.COM[®]
ORDER FREE SUPPLIES ONLINE



U. S. BUREAU OF LAND MANAGEMENT MAINTENANCE FEE PAYMENT FOR LODE CLAIMS AND MILL SITES	RECEIVED BLM AZ STATE OFFICE 2010 AUG 10 P 2:26 PHOENIX, ARIZONA
RETURN TO Frederick C. Bauman, Esq. Ste 140-149 6440 Sky Pointe Drive Las Vegas, Nevada 89131	
BLM DATE STAMP	
The Maintenance Fees for the following claims apply to the 2019 Assessment Year	
Maintenance Fees \$155 x 55 Claims	\$8,525.00

Claim Name	BLM SERIAL NUMBER
TREASURE KING PROPERTY	SEE EXHIBIT "A" ATTACHED
55 CLAIMS	
[Yavapai County, Arizona]	

Submitted by  Frederick C. Bauman, Manager Searchlight Exploration, LLC 6440 Sky Pointe Dr., Ste 140-149 Las Vegas, NV 89131 702-533-8372 searchlightwest@aol.com	
---	--

4233195

Yavapai County, Arizona

Located in T11.5N,R1E, Sections 24, 25 &36; T11N,R1E, Section 1; T12N,R2E, Section 18
Gila & Salt River Meridian, Big Bug/Turkey Creek Mining District

AMC #	CLAIM NAME	CLAIMANTS'S NAME	RECORDING INFORMATION
356410	TREASURE KING LODE	SEARCHLIGHT EXPLORATION, LLC	Bk. 3928, Pg. 281
363470	TREASURE KING # 2	SEARCHLIGHT EXPLORATION, LLC	Bk.4202, Pg. 688
363471	TREASURE KING # 3	SEARCHLIGHT EXPLORATION, LLC	Bk.4202, Pg. 689
363472	TREASURE KING # 4	SEARCHLIGHT EXPLORATION, LLC	Bk.4202, Pg. 690
363473	TREASURE KING # 5	SEARCHLIGHT EXPLORATION, LLC	Bk.4202, Pg. 691
363474	TREASURE KING # 6	SEARCHLIGHT EXPLORATION, LLC	Bk.4202, Pg. 692
399871	A1	SEARCHLIGHT EXPLORATION, LLC	Bk. 4720, Pg. 19
399872	A2	SEARCHLIGHT EXPLORATION, LLC	Bk. 4720, Pg. 20
399873	A3	SEARCHLIGHT EXPLORATION, LLC	Bk. 4720, Pg. 21
399874	A4	SEARCHLIGHT EXPLORATION, LLC	Bk. 4720, Pg. 22
399875	A5	SEARCHLIGHT EXPLORATION, LLC	Bk. 4720, Pg. 23
399876	A6	SEARCHLIGHT EXPLORATION, LLC	Bk. 4720, Pg. 24
399877	A7	SEARCHLIGHT EXPLORATION, LLC	Bk. 4720, Pg. 25
399878	A8	SEARCHLIGHT EXPLORATION, LLC	Bk. 4720, Pg. 26
399879	A9	SEARCHLIGHT EXPLORATION, LLC	Bk. 4720, Pg. 27
399880	A10	SEARCHLIGHT EXPLORATION, LLC	Bk. 4720, Pg. 28
399881	A11	SEARCHLIGHT EXPLORATION, LLC	Bk. 4720, Pg. 29
399882	A12	SEARCHLIGHT EXPLORATION, LLC	Bk. 4720, Pg. 30
399883	A13	SEARCHLIGHT EXPLORATION, LLC	Bk. 4720, Pg. 31
399884	A14	SEARCHLIGHT EXPLORATION, LLC	Bk. 4720, Pg. 32

PHOENIX, ARIZONA
 RECEIVED
 BLM AZ STATE OFFICE
 2018 MAY 16 P 2:26

TREASURE KING PROPERTY		SCHEDULE A - page 2	
Yavapai County, Arizona			
Located in T11.5N,R1E, Sections 24, 25 &36; T11N,R1E, Section 1; T12N,R2E, Section 18 Gila & Salt River Meridian, Big Bug/Turkey Creek Mining District			
399885	A15	SEARCHLIGHT EXPLORATION, LLC	Bk. 4720, Pg. 33
399886	A16	SEARCHLIGHT EXPLORATION, LLC	Bk. 4720, Pg. 34
399887	A17	SEARCHLIGHT EXPLORATION, LLC	Bk. 4720, Pg. 35
399888	A18	SEARCHLIGHT EXPLORATION, LLC	Bk. 4720, Pg. 36
399889	A19	SEARCHLIGHT EXPLORATION, LLC	Bk. 4720, Pg. 37
399890	A20	SEARCHLIGHT EXPLORATION, LLC	Bk. 4720, Pg. 38
399891	A21	SEARCHLIGHT EXPLORATION, LLC	Bk. 4720, Pg. 39
399892	A22	SEARCHLIGHT EXPLORATION, LLC	Bk. 4720, Pg. 40
399893	A23	SEARCHLIGHT EXPLORATION, LLC	Bk. 4720, Pg. 41
399894	A24	SEARCHLIGHT EXPLORATION, LLC	Bk. 4720, Pg. 42
399895	A25	SEARCHLIGHT EXPLORATION, LLC	Bk. 4720, Pg. 43
399896	A26	SEARCHLIGHT EXPLORATION, LLC	Bk. 4720, Pg. 44
399897	A27	SEARCHLIGHT EXPLORATION, LLC	Bk. 4720, Pg. 45
399898	A28	SEARCHLIGHT EXPLORATION, LLC	Bk. 4720, Pg. 46
399899	A29	SEARCHLIGHT EXPLORATION, LLC	Bk. 4720, Pg. 47
399900	A30	SEARCHLIGHT EXPLORATION, LLC	Bk. 4720, Pg. 48
399901	A31	SEARCHLIGHT EXPLORATION, LLC	Bk. 4720, Pg. 49
399902	A32	SEARCHLIGHT EXPLORATION, LLC	Bk. 4720, Pg. 50
399903	A33	SEARCHLIGHT EXPLORATION, LLC	Bk. 4720, Pg. 51
399904	A34	SEARCHLIGHT EXPLORATION, LLC	Bk. 4720, Pg. 52

RECEIVED
 CLERK'S OFFICE
 YAVAPAI COUNTY, ARIZONA
 APR 10 PM 2:26

Yavapai County, Arizona

**Located in T11.5N,R1E, Sections 24, 25 &36; T11N,R1E, Section 1; T12N,R2E, Section 18
Gila & Salt River Meridian, Big Bug/Turkey Creek Mining District**

399905	A35	SEARCHLIGHT EXPLORATION, LLC	Bk. 4720, Pg. 53
399906	A36	SEARCHLIGHT EXPLORATION, LLC	Bk. 4720, Pg. 54
399907	A37	SEARCHLIGHT EXPLORATION, LLC	Bk. 4720, Pg. 55
399908	A38	SEARCHLIGHT EXPLORATION, LLC	Bk. 4720, Pg. 56
399909	A39	SEARCHLIGHT EXPLORATION, LLC	Bk. 4720, Pg. 57
399910	A40	SEARCHLIGHT EXPLORATION, LLC	Bk. 4720, Pg. 58
403931	A41	SEARCHLIGHT EXPLORATION, LLC	Bk. 4770, Pg. 699
403932	A42	SEARCHLIGHT EXPLORATION, LLC	Bk. 4770, Pg. 700
403933	A43	SEARCHLIGHT EXPLORATION, LLC	Bk. 4770, Pg. 701
403934	A44	SEARCHLIGHT EXPLORATION, LLC	Bk. 4770, Pg. 702
403935	A45	SEARCHLIGHT EXPLORATION, LLC	Bk. 4770, Pg. 703
403936	A46	SEARCHLIGHT EXPLORATION, LLC	Bk. 4772, Pg. 451
403937	A47	SEARCHLIGHT EXPLORATION, LLC	Bk. 4772, Pg. 453
403938	A48	SEARCHLIGHT EXPLORATION, LLC	Bk. 4772, Pg. 452
403939	A49	SEARCHLIGHT EXPLORATION, LLC	Bk. 4772, Pg. 454


~~CLOSED CLAIM~~

CLOSED

RECEIVED
 BLH AZ STATE OFFICE
 2010 AUG 10 P 2: 26
 PHOENIX, ARIZONA

U. S. BUREAU OF LAND MANAGEMENT MAINTENANCE FEE PAYMENT FOR LODE CLAIMS AND MILL SITES	RECEIVED BLM AZ STATE OFFICE 2018 AUG 10 P 2:26 PHOENIX, ARIZONA
RETURN TO Frederick C. Bauman, Esq. Ste 140-149 6440 Sky Pointe Drive Las Vegas, Nevada 89131	
BLM DATE STAMP	
The Maintenance Fees for the following claims apply to the 2019 Assessment Year	
Maintenance Fees \$155 x 18 Claims	\$2,790.00

Claim Name	BLM SERIAL NUMBER
LA POSA PROPERTY 18 CLAIMS [La Paz County, Arizona]	SEE SCHEDULE "A" ATTACHED

Submitted by  Frederick C. Bauman, Manager Searchlight Exploration, LLC 6440 Sky Pointe Dr., Ste 140-149 Las Vegas, NV 89131 702-533-8372 searchlightwest@aol.com	
---	--

4233195

LA POSA PROPERTY

SCHEDULE A

La Paz County, Arizona



Located T7N, R17W, Sections 5, 6, 7 & 8
Gila & Salt River Meridian,

AMC #	CLAIM NAME	CLAIMANTS'S NAME	RECORDING INFORMATION
362656	Little Butte #1	Searchlight Exploration LLC	Fee 2004-04670
362657	Little Bute #2	Searchlight Exploration LLC	Fee 2004-04671
362658	Little Bute #3	Searchlight Exploration LLC	Fee 2004-04672
362659	Little Butte #4	Searchlight Exploration LLC	Fee 2004-04673
362660	Little Bute # 5	Searchlight Exploration LLC amended	Fee 2004-04674 Fee 2009-04303
398293	Airstrip # 1	Searchlight Exploration LLC	Fee 2009-04292
398294	Airstrip #2	Searchlight Exploration LLC	Fee 2009-04293
398295	Arrastre # 1	Searchlight Exploration LLC	Fee 2009-04294
398296	Arrastre # 2	Searchlight Exploration LLC	Fee 2009-04295
398297	Arrastre # 3	Searchlight Exploration LLC	Fee 2009-04296
398298	Flat Fault # 1	Searchlight Exploration LLC	Fee 2009-04297
398299	Flat Fault # 2	Searchlight Exploration LLC	Fee 2009-04298
398300	Flat Fault # 3	Searchlight Exploration LLC	Fee 2009-04299
398301	Flat Fault # 4	Searchlight Exploration LLC	Fee 2009-04300
398624	Little Butte # 6	Searchlight Exploration LLC	Fee 2009-04304
398625	Little Butte # 7	Searchlight Exploration LLC	Fee 2009-04305
398626	Flat Fault # 5	Searchlight Exploration LLC	Fee 2009-04301
398627	Flat Fault # 6	Searchlight Exploration LLC	Fee 2009-04302

RECEIVED
 DEPT. OF RECORDS & COURTS
 P.O. BOX 1000
 PHOENIX, ARIZONA 85002

U. S. BUREAU OF LAND MANAGEMENT MAINTENANCE FEE PAYMENT FOR LODE CLAIMS AND MILL SITES	RECEIVED BLM AZ STATE OFFICE 2018 AUG 10 P 2:27 PHOENIX, ARIZONA
RETURN TO Frederick C. Bauman, Esq. Ste 140-149 6440 Sky Pointe Drive Las Vegas, Nevada 89131	
BLM DATE STAMP	
The Maintenance Fees for the following claims apply to the 2019 Assessment Year	
Maintenance Fees \$155 x 10 Claims.	\$1,550.00

Claim Name	BLM SERIAL NUMBER
WHITE HILLS PROPERTY:	SEE SCHEDULE "A" ATTACHED
3 LODE CLAIMS	
7 PLACER CLAIMS	
[Mohave County, Arizona]	

Submitted by  Frederick C. Bauman, Manager White Hill (MP) Placer Association SEE EXHIBIT "A" FOR OWNERSHIP 6440 Sky Pointe Dr., Ste 140-149 Las Vegas, NV 89131 702-533-8372 searchlightwest@aol.com	Submitted by  Frederick C. Bauman, Manager Anaconda Exploration, LLC 6440 Sky Pointe Dr., Ste 140-149 Las Vegas, NV 89131 702-533-8372 searchlightwest@aol.com
---	--

4233145

WHITE HILLS PROPERTY	SCHEDULE A
	Mohave County, Arizona
Located T16N,R21W, Sections 14,15,22,26 &27; Gila & salt River Meridian, Weaver Mining District	

AMC #	CLAIM NAME	CLAIMANTS'S NAME	RECORDING INFORMATION
350565	MOCKINGBIRD # 2	ANACONDA EXPLORATION,LLC (Lode)	BOOK 3155, PAGE 813 BOOK 4248, PAGE 337 AMENDED
350569	DANDY #1	ANACONDA EXPLORATION,LLC (Lode)	BOOK 3155, PAGE 821 BOOK 4253, PAGE 385 AMENDED BOOK 4290, PAGE 367 AMENDED
350573	GREAT WEST #1	ANACONDA EXPLORATION,LLC (Lode)	BOOK 3155, PAGE 821 BOOK 4253, PAGE 387 AMENDED BOOK 4290, PAGE 369 AMENDED
414426	MP 16	Frederick C. Bauman et al (1) (Placer)	Fee 2012012404 Fee 2013911645 AMENDED
414430	MP 12	Frederick C. Bauman et al (1) (Placer)	Fee 2012012575 Fee2013911642 AMENDED
414434	MP 3	Frederick C. Bauman et al (1) (Placer)	Fee 2012013055 Fee 2013911640 AMENDED
414441	MP 1	Frederick C. Bauman et al (1) (Placer)	Fee 2012013056 Fee 2013911639 AMENDED
414442	MP 5	Frederick C. Bauman et al (1) (Placer)	Fee 2012013057 Fee 2013911641 AMENDED
414443	MP 13	Frederick C. Bauman et al (1) (Placer)	Fee 2012013058 Fee 2013911643 AMENDED
414444	MP 15	Frederick C. Bauman et al (1) (Placer)	Fee 2012013059 Fee 2013911644 AMENDED



FOOTNOTE (1) ADDITIONAL OWNERS

Anaconda Exploration LLC
Barbara McIntyre Bauman
Frederick C. Bauman
Thomas A. Climo
Jeffery W. Compton
McIntyre & Bauman Group LLC
Middle Verde Development Co, LLC
Searchlight Exploration, LLC

RECEIVED
 BLM AT STATE OFFICE
 2018 AUG 10 P 2:21
 PHOENIX, ARIZONA

U. S. BUREAU OF LAND MANAGEMENT MAINTENANCE FEE PAYMENT FOR LODE CLAIMS AND MILL SITES	RECEIVED BLM AZ STATE OFFICE 2018 AUG 10 P 2: 21 PHOENIX, ARIZONA
RETURN TO Frederick C. Bauman, Esq. Ste 140-149 6440 Sky Pointe Drive Las Vegas, Nevada 89131	
BLM DATE STAMP	
The Maintenance Fees for the following claims apply to the 2019 Assessment Year	
Maintenance Fees \$155 x 24 Claims	\$3,720.00

Claim Name	BLM SERIAL NUMBER
CLARA PROPERTY: 24 CLAIMS [La Paz County, Arizona]	SEE SCHEDULE "A" ATTACHED

Submitted by  Frederick C. Bauman, Manager Searchlight Exploration, LLC 6440 Sky Pointe Dr., Ste 140-149 Las Vegas, NV 89131 702-533-8372 searchlightwest@aol.com	Submitted by  Frederick C. Bauman, Manager Anaconda Exploration, LLC 6440 Sky Pointe Dr., Ste 140-149 Las Vegas, NV 89131 702-533-8372 searchlightwest@aol.com
---	---

#4233195

La Paz County, Arizona

Located in T19N, R15W, Section 3 and T10N, R15W, Section 35, Gila & Salt River Meridian
 Santa Maria Mining District

AMC #	CLAIM NAME	CLAIMANTS'S NAME	RECORDING INFORMATION
366290	MM # 36	Searchlight Exploration LLC	Fee #2005-03763
366291	MM # 38	Searchlight Exploration LLC	Fee #2005-03764
366292	MM # 40	Searchlight Exploration LLC	Fee #2005-03765
366293	MM # 57	Searchlight Exploration LLC	Fee #2005-03766
366294	MM # 59	Searchlight Exploration LLC	Fee #2005-03767
366295	MM # 61	Searchlight Exploration LLC	Fee #2005-03768
426609	Margaret	Anaconda Exploration, LLC	Fee #2013-05139
426610	McClelland	Anaconda Exploration, LLC	Fee #2013-05141
426611	MM 101	Anaconda Exploration, LLC	Fee #2013-05143
426612	MM 102	Anaconda Exploration, LLC	Fee #2013-05144
426613	MM 103	Anaconda Exploration, LLC	Fee #2013-05145
426614	MM 104	Anaconda Exploration, LLC	Fee #2013-05146
426615	MM 105	Anaconda Exploration, LLC	Fee #2013-05147
426616	MM 106	Anaconda Exploration, LLC	Fee #2013-05148
426617	Protector No. 3	Anaconda Exploration, LLC	Fee #2013-05142
426618	Tede	Anaconda Exploration, LLC	Fee #2013-05137
426619	Tommie C	Anaconda Exploration, LLC	Fee #2013-05140
426620	Tommie R	Anaconda Exploration, LLC	Fee #2013-05138
426621	Hazel	Anaconda Exploration, LLC	Fee #2013-05133
426622	Josephine	Anaconda Exploration, LLC	Fee #2013-05132

RECEIVED
 CLERK OF SUPERIOR COURT
 PIMA COUNTY
 ARIZONA
 JUN 19 2013
 P: 2: 20

b.

CLARA PROPERTY	SCHEDULE A - page 2
La Paz County, Arizona	


Located in T19N,R15W, Section 3 and T10N, R15W, Section 35 Gila & salt River Meridian
Santa Maria Mining District

AMC #	CLAIM NAME	CLAIMANTS'S NAME	RECORDING INFORMATION
426623	Klapetsky	Anaconda Exploration, LLC	Fee #2013-05134
426624	Nellie	Anaconda Exploration, LLC	Fee #2013-05136
426625	Rodgers	Anaconda Exploration, LLC	Fee #2013-05135
426626	Wilson	Anaconda Exploration, LLC	Fee #2013-05131

RECEIVED
BLM AZ STATE OFFICE
2018 AUG 10 P 2:21
PHOENIX, ARIZONA

U. S. BUREAU OF LAND MANAGEMENT MAINTENANCE FEE PAYMENT FOR LODE CLAIMS AND MILL SITES	RECEIVED BLM AZ STATE OFFICE 2018 AUG 10 P 2:28 PHOENIX, ARIZONA
RETURN TO Frederick C. Bauman, Esq. Ste 140-149 6440 Sky Pointe Drive Las Vegas, Nevada 89131	
BLM DATE STAMP	
The Maintenance Fees for the following claims apply to the 2019 Assessment Year	
Maintenance Fees \$155 x 9 Claims	\$1,395.00

Claim Name	BLM SERIAL NUMBER
BURNT WELLS PROPERTY:	SEE SCHEDULE "A" ATTACHED
9 CLAIMS	
[La Paz County, Arizona]	

Submitted by  Frederick C. Bauman, Manager Anaconda Exploration, LLC 6440 Sky Pointe Dr., Ste 140-149 Las Vegas, NV 89131 702-533-8372 searchlightwest@aol.com	
--	--

4233195

BURNT WELL PROPERTY	SCHEDULE A
La Paz County, Arizona	
Located T9N, R11W, Section 30 & T9N, R12W, Section 36 Gila & Salt River Meridian, Harcuvar Mining District	

AMC #	CLAIM NAME	CLAIMANTS'S NAME	RECORDING INFORMATION
362684	Silver Lining Lode	Anaconda Exploration, LLC	Fee #2004-04684
426601	BU 14	Anaconda Exploration, LLC	Fee #2013-05123
426602	BU 16	Anaconda Exploration, LLC	Fee #2013-05124
426603	BU 38	Anaconda Exploration, LLC	Fee #2013-05125
426604	BU 40	Anaconda Exploration, LLC	Fee #2013-05126
426605	BU 42	Anaconda Exploration, LLC	Fee #2013-05127
426606	BU 45	Anaconda Exploration, LLC	Fee #2013-05128
426607	BU 46	Anaconda Exploration, LLC	Fee #2013-05129
426608	BU 47	Anaconda Exploration, LLC	Fee #2013-05130

RECEIVED
 BLM AZ STATE OFFICE
 2018 AUG 10 P 2:28
 PHOENIX, ARIZONA


→

└

└

U. S. BUREAU OF LAND MANAGEMENT MAINTENANCE FEE PAYMENT FOR LODE CLAIMS AND MILL SITES	RECEIVED BLM AZ STATE OFFICE 2018 AUG 10 P 2:28 PHOENIX, ARIZONA
RETURN TO Frederick C. Bauman, Esq. Ste 140-149 6440 Sky Pointe Drive Las Vegas, Nevada 89131	
BLM DATE STAMP	
The Maintenance Fees for the following claims apply to the 2019 Assessment Year	
Maintenance Fees \$155 x 24 Claims	\$3,720.00

Claim Name	BLM SERIAL NUMBER
KIT CARSON PROPERTY: 24 CLAIMS [Yavapai County, Arizona]	SEE SCHEDULE "A" ATTACHED

Submitted by  Frederick C. Bauman, Manager Middle Verde Development Co, LLC 6440 Sky Pointe Dr., Ste 140-149 Las Vegas, NV 89131 702-533-8372 searchlightwest@aol.com	
---	--

4233195

Yavapai County, Arizona

Located T13N, R1E, Sections 20, 21, & 29

Gila & Salt River Meridian, Big Bug Mining District

AMC #	CLAIM NAME	CLAIMANTS'S NAME	RECORDING INFORMATION
415239	KIT CARSON # 1	MIDDLE VERDE DEVELOPMENT CO., LLC	Bk. 4868, Pg. 503
415240	LOOKOUT LODGE	MIDDLE VERDE DEVELOPMENT CO., LLC	Bk. 4868, Pg. 504
426627	KIT CARSON # 2	MIDDLE VERDE DEVELOPMENT CO., LLC	Bk. 4998, Pg. 496
426628	KIT CARSON # 3	MIDDLE VERDE DEVELOPMENT CO., LLC	Bk. 4998, Pg. 497
426629	KIT CARSON # 4	MIDDLE VERDE DEVELOPMENT CO., LLC	Bk. 4998, Pg. 498
426630	KIT CARSON # 5	MIDDLE VERDE DEVELOPMENT CO., LLC	Bk. 4998, Pg. 499
426631	KIT CARSON # 6	MIDDLE VERDE DEVELOPMENT CO., LLC	Bk. 4998, Pg. 500
426632	KIT CARSON # 7	MIDDLE VERDE DEVELOPMENT CO., LLC	Bk. 4998, Pg. 501
426633	LADY ALDE # 1	MIDDLE VERDE DEVELOPMENT CO., LLC	Bk. 4998, Pg. 502
426634	LADY ALDE # 2	MIDDLE VERDE DEVELOPMENT CO., LLC	Bk. 4998, Pg. 503
426635	LADY ALDE # 3	MIDDLE VERDE DEVELOPMENT CO., LLC	Bk. 4998, Pg. 504
426636	LADY ALDE # 4	MIDDLE VERDE DEVELOPMENT CO., LLC	Bk. 4998, Pg. 505
426637	LADY ALDE # 5	MIDDLE VERDE DEVELOPMENT CO., LLC	Bk. 4998, Pg. 506
426638	LADY ALDE # 6	MIDDLE VERDE DEVELOPMENT CO., LLC	Bk. 4998, Pg. 507
426639	LADY ALDE # 7	MIDDLE VERDE DEVELOPMENT CO., LLC	Bk. 4998, Pg. 508
426640	LADY ALDE # 8	MIDDLE VERDE DEVELOPMENT CO., LLC	Bk. 4998, Pg. 509
426641	LADY ALDE # 9	MIDDLE VERDE DEVELOPMENT CO., LLC	Bk. 4998, Pg. 510
426642	LADY ALDE # 10	MIDDLE VERDE DEVELOPMENT CO., LLC	Bk. 4998, Pg. 511
426643	LOOKOUT # 2	MIDDLE VERDE DEVELOPMENT CO., LLC	Bk. 4998, Pg. 512
426644	LOOKOUT # 3	MIDDLE VERDE DEVELOPMENT CO., LLC	Bk. 4998, Pg. 513

RECEIVED
 PLM AZ STATE OFFICE
 2018 AUG 10 P 2:28
 PHOENIX, ARIZONA

d.

KIT CARSON PROPERTY		SCHEDULE A - page 2
	Yavapai County, Arizona	
Located T13N, R1E, Sections 20, 21, & 29 Gila & Salt River Meridian, Big Bug Mining District		

┌

L


AMC #	CLAIM NAME	CLAIMANTS'S NAME	RECORDING INFORMATION
426645	LOOKOUT # 4	MIDDLE VERDE DEVELOPMENT CO., LLC	Bk. 4998, Pg. 514
426646	LOOKOUT # 5	MIDDLE VERDE DEVELOPMENT CO., LLC	Bk. 4998, Pg. 515
426647	LOOKOUT # 6	MIDDLE VERDE DEVELOPMENT CO., LLC	Bk. 4998, Pg. 516
426648	SILVER BELT # 1	MIDDLE VERDE DEVELOPMENT CO., LLC	Bk. 4998, Pg. 517

RECEIVED
BLM AZ STATE OFFICE
2018 AUG 10 P 2:28
PHOENIX, ARIZONA

d.

U. S. BUREAU OF LAND MANAGEMENT MAINTENANCE FEE PAYMENT FOR LODE CLAIMS AND MILL SITES	RECEIVED BLM AZ STATE OFFICE 2018 AUG 10 P 2:28 PHOENIX, ARIZONA
RETURN TO Frederick C. Bauman, Esq. Ste 140-149 6440 Sky Pointe Drive Las Vegas, Nevada 89131	
BLM DATE STAMP	
The Maintenance Fees for the following claims apply to the 2019 Assessment Year	
Maintenance Fees \$155 x 4 Claims	\$620.00

Claim Name	BLM SERIAL NUMBER
SILVERFIELD PROPERTY	SEE SCHEDULE "A" ATTACHED
4 CLAIMS	
[Mohave County, Arizona]	

Submitted by  Frederick C. Bauman, Manager Searchlight Exploration, LLC 6440 Sky Pointe Dr., Ste 140-149 Las Vegas, NV 89131 702-533-8372 searchlightwest@aol.com	
---	--

4233195


SILVERFIELD PROPERTY	SCHEDULE A
Mohave County, Arizona	
Located T11N, R14W, Sections 31 & 32 Gila & Salt River Meridian, Owen Mining District	

AMC #	CLAIM NAME	CLAIMANTS'S NAME	RECORDING INFORMATION
412366	SFL # 4	SEARCHLIGHT EXPLORATION, LLC	Fee #2011-047553
412367	SFL # 5	SEARCHLIGHT EXPLORATION, LLC	Fee #2011-047554
412368	SFL # 6	SEARCHLIGHT EXPLORATION, LLC	Fee #2011-047555
		amended	Fee # 2012-031507
412369	SFL # 7	SEARCHLIGHT EXPLORATION, LLC	Fee #2011-047556
		amended	Fee # 2012-031508

RECEIVED
 BLM AZ STATE OFFICE
 2010 AUG 10 P 2:28
 PHOENIX, ARIZONA

U. S. BUREAU OF LAND MANAGEMENT MAINTENANCE FEE PAYMENT FOR LODE CLAIMS AND MILL SITES	RECEIVED BLM AZ STATE OFFICE 2018 AUG 10 P 2:29 PHOENIX, ARIZONA
RETURN TO Frederick C. Bauman, Esq. Ste 140-149 6440 Sky Pointe Drive Las Vegas, Nevada 89131	
BLM DATE STAMP	
The Maintenance Fees for the following claims apply to the 2019 Assessment Year	
Maintenance Fees \$155 x 2 Claims	\$310.00

Claim Name	BLM SERIAL NUMBER
POTTS MOUNTAIN PROPERTY 2 CLAIMS [Mohave County, Arizona]	SEE SCHEDULE "A" ATTACHED

Submitted by  Frederick C. Bauman, Manager Searchlight Exploration, LLC 6440 Sky Pointe Dr., Ste 140-149 Las Vegas, NV 89131 702-533-8372 searchlightwest@aol.com	
--	--

4233195

POTTS MOUNTAIN PROPERTY	SCHEDULE A
Mohave County, Arizona	
Located T11N, R12W, Sections 20 & 21 Gila & Salt River Meridian. Owen Mining District	


AMC #	CLAIM NAME	CLAIMANTS'S NAME	RECORDING INFORMATION
412191	RED TOP	SEARCHLIGHT EXPLORATION, LLC	Fee # 2011047557
412192	LEAD PILL	SEARCHLIGHT EXPLORATION, LLC	Fee # 2011047558

RECEIVED
 BLM AZ STATE OFFICE
 2018 AUG 10 P 2:29
 PHOENIX, ARIZONA

f.

U. S. BUREAU OF LAND MANAGEMENT MAINTENANCE FEE PAYMENT FOR LODE CLAIMS AND MILL SITES	RECEIVED BLM AZ STATE OFFICE 2018 AUG 10 P 2: 29 PHOENIX, ARIZONA
RETURN TO Frederick C. Bauman, Esq. Ste 140-149 6440 Sky Pointe Drive Las Vegas, Nevada 89131	
BLM DATE STAMP	
The Maintenance Fees for the following claims apply to the 2019 Assessment Year	
Maintenance Fees \$155 x 5 Claims	\$775.00

Claim Name	BLM SERIAL NUMBER
ESTER BASIN PROPERTY 5 CLAIMS [Mohave County, Arizona]	SEE SCHEDULE "A" ATTACHED

Submitted by  Frederick C. Bauman, Manager Searchlight Exploration, LLC 6440 Sky Pointe Dr., Ste 140-149 Las Vegas, NV 89131 702-533-8372 searchlightwest@aol.com	
--	--


ESTER BASIN PROPERTY	SCHEDULE A
Mohave County, Arizona	
Located T12N, R14W, Sections 27, 28, 29, 33 & 34 Gila & Salt River Meridian, Owen Mining District	

AMC #	CLAIM NAME	CLAIMANTS'S NAME	RECORDING INFORMATION
364367	ESTER # 1	SEARCHLIGHT EXPLORATION, LLC	Bk. 5335, Pg. 941
364368	ESTER # 2	SEARCHLIGHT EXPLORATION, LLC	Bk. 5335, Pg. 943
364369	ESTER # 3	SEARCHLIGHT EXPLORATION, LLC	Bk. 5335, Pg. 945
390900	ESTER # 4	SEARCHLIGHT EXPLORATION, LLC	Bk. 7123, Pg. 201
390901	ESTER # 5	SEARCHLIGHT EXPLORATION, LLC	Bk. 7123, Pg. 203

RECEIVED
 BLM AZ STATE OFFICE
 2018 AUG 10 P 2:29
 PHOENIX, ARIZONA

U. S. BUREAU OF LAND MANAGEMENT MAINTENANCE FEE PAYMENT FOR LODE CLAIMS AND MILL SITES	RECEIVED BLM AZ STATE OFFICE 2018 AUG 10 P 2:29 PHOENIX, ARIZONA
RETURN TO Frederick C. Bauman, Esq. Ste 140-149 6440 Sky Pointe Drive Las Vegas, Nevada 89131	
BLM DATE STAMP	
The Maintenance Fees for the following claims apply to the 2019 Assessment Year	
Maintenance Fees \$155 x 7 Claims	\$1,085.00

Claim Name	BLM SERIAL NUMBER
ALAMO PROPERTY	SEE SCHEDULE "A" ATTACHED
7 CLAIMS	
[Mohave County, Arizona]	

Submitted by  Frederick C. Bauman, Manager Searchlight Exploration, LLC 6440 Sky Pointe Dr., Ste 140-149 Las Vegas, NV 89131 702-533-8372 searchlightwest@aol.com	
---	--

4233195

ALAMO PROPERTY	SCHEDULE A
Mohave County, Arizona	
Located T11N, R13W, Section 18 & T11N, R14W, Sections 24, 26 & 27 Gila & Salt River Meridian, Owens Mining District	

AMC #	CLAIM NAME	CLAIMANTS'S NAME	RECORDING INFORMATION
428166	BIG KIMBLE # 1	SEARCHLIGHT EXPLORATION, LLC	Fee 2014-006155
428167	BONANZA # 1	SEARCHLIGHT EXPLORATION, LLC	Fee 2014-006150
428168	BONANZA # 2	SEARCHLIGHT EXPLORATION, LLC	Fee 2014-006151
428169	BONANZA # 3	SEARCHLIGHT EXPLORATION, LLC	Fee 2014-006152
428170	DEER TRAIL # 1	SEARCHLIGHT EXPLORATION, LLC	Fee 2014-006149
428171	McGUFFIE # 1	SEARCHLIGHT EXPLORATION, LLC	Fee 2014-006153
428172	McGUFFIE # 2	SEARCHLIGHT EXPLORATION, LLC	Fee 2014-006154

RECEIVED
 BLM AZ STATE OFFICE
 2018 AUG 10 P 2:29
 PHOENIX, ARIZONA

hr

U. S. BUREAU OF LAND MANAGEMENT
 MAINTENANCE FEE PAYMENT FOR
 LODGE CLAIMS AND MILL SITES

RETURN TO
 Frederick C. Bauman, Esq.
 Ste 140-149
 6440 Sky Pointe Drive
 Las Vegas, Nevada 89131

RECEIVED
 BLM AZ STATE OFFICE
 2018 AUG 10 P 2:20
 PHOENIX, ARIZONA


BLM DATE STAMP

The Maintenance Fees for the following claims apply to the 2019 Assessment Year

Maintenance Fees \$155 x 6 Claims

\$930.00

Claim Name	BLM SERIAL NUMBER
NORTH RAWHIDE PROPERTY	SEE SCHEDULE "A" ATTACHED
6 CLAIMS	
[Mohave County, Arizona]	

Submitted by

 Frederick C. Bauman, Manager
 Searchlight Exploration, LLC
 6440 Sky Pointe Dr., Ste 140-149
 Las Vegas, NV 89131
 702-533-8372
searchlightwest@aol.com

#4233195
 ENTERED
 AUG 14 2018
 BY: *FAM*

NORTH RAWHIDE PROPERTY	SCHEDULE A
Mohave County, Arizona	
Located T11N, R13W, Section 7 & T11N, R14W, Sections 1, 12 & 13 Gila & Salt River Meridian, Owens Mining District	

AMC #	CLAIM NAME	CLAIMANTS'S NAME	RECORDING INFORMATION
→ 364370	N. RAWHIDE # 1	SEARCHLIGHT EXPLORATION, LLC	Bk.5335, Pg. 947
┌ 428173	RAWHIDE BLUFF # 1	SEARCHLIGHT EXPLORATION, LLC	Fee 2014-006156
	428174 RAWHIDE BLUFF # 2	SEARCHLIGHT EXPLORATION, LLC	Fee 2014-006157
	428175 RAWHIDE BLUFF # 3	SEARCHLIGHT EXPLORATION, LLC	Fee 2014-006158
	428176 RAWHIDE BLUFF # 4	SEARCHLIGHT EXPLORATION, LLC	Fee 2014-006159
L 428177	RAWHIDE BLUFF # 5	SEARCHLIGHT EXPLORATION, LLC	Fee 2014-006160

RECEIVED
 BLM AZ STATE OFFICE
 2010 AUG 10 P 2:50
 PHOENIX, ARIZONA

**United States Department of the Interior
Bureau of Land Management
DIV OF LANDS, MINRLS & ENERGY
ONE N CENTRAL AVE
PHOENIX, AZ 85004 -4427
Phone: 602-417-9200**

Receipt

No: 4233195

Transaction #: 4348532	ENTERED INTO COMPUTER
Date of Transaction: 08/13/2018	
CUSTOMER:	
FREDERICK C BAUMAN 6440 SKY POINTE DR STE 140-149 LAS VEGAS, NV 89131-4047 US	

*ONE CLAIM IS CLOSED I authorized a Refund on 9/18/2018 - PR
AC 379 Refund Authorized for AMC 399910 @ \$155.00 PER Amy D. Request
ENTERED SEP 18 2018*

LINE #	QTY	DESCRIPTION	REMARKS	UNIT PRICE	TOTAL
1	1.00	LOCATABLE MINERALS / MINING CLAIMS- NOT NEW-UNADJUD, ONE AUTH NO. ONLY / MINING CLAIM MONEY RECEIVED CASES: AMC356410/\$25420.00	MAINT 2019/164	- n/a -	25420.00
TOTAL:					\$25,420.00

PAYMENT INFORMATION					
1	AMOUNT:	1085.00	POSTMARKED:	N/A	
	TYPE:	CHECK	RECEIVED:	08/10/2018	
	CHECK NO:	3628			
	NAME:	IVY MINERALS INC BOX 1408 BEAUFORT SC 29901 US			
2	AMOUNT:	775.00	POSTMARKED:	N/A	
	TYPE:	CHECK	RECEIVED:	08/10/2018	
	CHECK NO:	3629			
	NAME:	IVY MINERALS INC BOX 1408 BEAUFORT SC 29901 US			
3	AMOUNT:	930.00	POSTMARKED:	N/A	
	TYPE:	CHECK	RECEIVED:	08/10/2018	
	CHECK NO:	3630			
	NAME:	IVY MINERALS INC BOX 1408 BEAUFORT SC 29901 US			

4	AMOUNT:	310.00	POSTMARKED:	N/A
	TYPE:	CHECK	RECEIVED:	08/10/2018
	CHECK NO:	3631		
	NAME:	IVY MINERALS INC BOX 1408 BEAUFORT SC 29901 US		
5	AMOUNT:	620.00	POSTMARKED:	N/A
	TYPE:	CHECK	RECEIVED:	08/10/2018
	CHECK NO:	3632		
	NAME:	IVY MINERALS INC BOX 1408 BEAUFORT SC 29901 US		
6	AMOUNT:	1550.00	POSTMARKED:	N/A
	TYPE:	CHECK	RECEIVED:	08/10/2018
	CHECK NO:	3633		
	NAME:	IVY MINERALS INC BOX 1408 BEAUFORT SC 29901 US		
7	AMOUNT:	1395.00	POSTMARKED:	N/A
	TYPE:	CHECK	RECEIVED:	08/10/2018
	CHECK NO:	3634		
	NAME:	IVY MINERALS INC BOX 1408 BEAUFORT SC 29901 US		
8	AMOUNT:	3720.00	POSTMARKED:	N/A
	TYPE:	CHECK	RECEIVED:	08/10/2018
	CHECK NO:	3635		
	NAME:	IVY MINERALS INC BOX 1408 BEAUFORT SC 29901 US		
9	AMOUNT:	2790.00	POSTMARKED:	N/A
	TYPE:	CHECK	RECEIVED:	08/10/2018
	CHECK NO:	3636		
	NAME:	IVY MINERALS INC BOX 1408 BEAUFORT SC 29901 US		
10	AMOUNT:	3720.00	POSTMARKED:	N/A
	TYPE:	CHECK	RECEIVED:	08/10/2018
	CHECK NO:	3637		
	NAME:	IVY MINERALS INC BOX 1408 BEAUFORT SC 29901 US		

11	AMOUNT:	8525.00	POSTMARKED:	N/A
	TYPE:	CHECK	RECEIVED:	08/10/2018
	CHECK NO:	3638		
	NAME:	IVY MINERALS INC BOX 1408 BEAUFORT SC 29901 US		

REMARKS

This receipt was generated by the automated BLM Collections and Billing System and is a paper representation of a portion of the official electronic record contained therein.

AMC399871

Authorized Date09/18/2018

Instructions to AccountsAZ BLM REFUND \$155, TO IVY MINERALS INC; FOR
MAINTENANCE FEE PAYMENT ON A CLOSED CLAIM, ON
AMC399910, RECEIPT #4233195. PB 602-417-9360.

Login ID5957

Entry Date09/18/2018

Total Amount\$155.00

DEPARTMENT OF THE INTERIOR
BUREAU OF LAND MANAGEMENT
MINING CLAIMS

(LIVE) Serial Register Page

Run Date/Time: 9/18/2018 12:49 PM

Page 1 Of 1

01 05-10-1872;017STAT0091;30USC26,28,34

Total Acres

Serial Number

Case Type 384101: LODE CLAIM

AMC399910

Claim Name: A40

Commodity:

Case Disposition: CLOSED

Lead File Number

Required Maintenance Fee:

AMC399871

Name & Address

Interest Relationship

IVY MINERALS INC	PO BOX 2532	BOISE ID 83701-2532	CLAIMANT
SEARCHLIGHT EXPLORATION LLC	6440 SKY POINTE DR STE 140- 149	LAS VEGAS NV 89131-4047	CLAIMANT

<u>Mer</u>	<u>Twp</u>	<u>Rng</u>	<u>Sec</u>	<u>Quadrant</u>	<u>District</u>	<u>County / State</u>
14	0110N	0020E	018	SW	HASSAYAMPA FIELD OFFICE	YAVAPAI AZ

<u>Act Date</u>	<u>Code</u>	<u>Action Text</u>	<u>Action Remarks</u>	<u>Receipt Number</u>
01/23/2010	403	LOCATION DATE		
03/23/2010	395	RECORDATION NOTICE RECD	1	2106141
08/06/2010	682	MAINTENANCE FEE/\$140	2011	2185675
03/23/2010	484	LOCATION YEAR / MAINTENANCE FEE	2010	2106141
09/18/2018	379	REFUND AUTHORIZED	\$155;CLOSED CLAIM	4233195
10/12/2012	379	REFUND AUTHORIZED	\$140;CLOSED CLAIM	2628559
08/10/2012	396	TRF OF INTEREST FILED	ABINGTON RESOURCES US	2628548
08/10/2012	398	DOC RETURNED UNRECORDED	\$10;396	2628564
10/28/2011	379	REFUND AUTHORIZED	\$140;PD MF CLSD CLAIM	2412798
03/01/2011	239	DECLARED NULL & VOID	LAND STATUS	
12/10/2010	635	AMENDED LOCATION FILED	LLD	2265770
08/30/2010	669	LAND STATUS CHECKED		
03/23/2010	501	ACCT ADV IN LEAD FILE	AMC399871;	
01/26/2010	404	COUNTY RECORDATION	0;4720;58	

<u>Line Nr</u>	<u>Remarks</u>
----------------	----------------

UNITED STATES
DEPARTMENT OF THE INTERIOR
BUREAU OF LAND MANAGEMENT

FORM APPROVED
OMB NO.: 1004-0114
Expires: January 31, 2020

AFFIDAVIT OF ANNUAL ASSESSMENT WORK

351576

364364

WHEN RECORDED, MAIL DOCUMENT TO:

NAME: Morgan L. Bauman

ADDRESS: 3760 NW 183rd Ave

CITY, STATE, ZIP: Portland, OR 97229

FOR COUNTY RECORDER'S USE

No. of Claims 2

x \$10/claim

Total due BLM \$ 20

TO ALL WHOM IT MAY CONCERN:

- The undersigned certifies that at least \$100 per claim was expended for development, labor and improvements, or equivalent value added, as the annual assessment work for the assessment year ending September 1, 2017 for the following contiguous unpatented mining claim(s), located in the County of Mohave, in the State of Oregon and Arizona.

BLM Serial No.	Name of Claim	Tp Rg Sec Mer				County Recordation Book and Page No.	Co. Recording Date
		Example: 13N 5E 14 MDM					
351576	Copper Cliff Lode	13N	14W	19	GSRBM	Bk 3212 p 91	12/04/1998
	amended					Bk 3807 p 533	
364364	Copper Cliff #2	13N	15W	12	GSRBM	Bk 5335 p 935	12/04/2004

RECEIVED
 BLM AZ STAFF OFFICE
 2017 NOV 21 P 2:53
 PHOENIX, ARIZONA

4027227

DEC 01 2017
BY: RAm

2. Type of labor and improvements (specify what was done and give the total value for that labor and improvement to show at least \$100 for each claim). If a geological, geochemical, or geophysical survey was performed, as per 30 U.S.C. 28-1, reference the title of the report of survey, give cost and date of the survey and report, and indicate it was filed with the County Recorder:

Description of Work Performed	Value of Work Performed	Date Work Was Performed
Repair rd from main shaft to N shaft	200	08/06/2017

3. Name and mailing address of each person who performed the labor and improvements:

Name (please print)
Fred Bauman

Current Mailing Address (please print)
6228 Dartle Street, Las Vegas, NV 89130

4. Name and mailing address of each person who holds and claims the subject mining claim(s) for the valuable minerals contained therein. Be sure to indicate if there is a change of address:

Name (please print)
McIntyre Mines LLC

Current Mailing Address (please print)
3760 NW 183rd Ave., Portland, OR 97229

RECEIVED
BIRMINGHAM STAFF OFFICE
2017 NOV 21 P 2:53
PHOENIX, ARIZONA

5. The undersigned testifies that on the date of August 6, 2017, all monuments required by law were erected upon the subject claim(s), and all notices required by law were posted on the subject claim(s) or copies thereof were in place, and at said date, each corner monument bore or contained

markings sufficient to appropriately designate the corner of the claim to which it pertains and the name of the claim(s).

I hereby certify under penalty of perjury under the laws of the State of Oregon and Arizona that the foregoing statements are true and correct:

[Signature] Date: 10/2/17
(Signature of person responsible for above statement)
Morgan L. Bauman, Manager

Title 18 U.S.C. 1001 and 43 U.S.C. 1212 make it a crime for any person knowingly and willfully to make to any department or agency of the United States any false, fictitious or fraudulent statements or representations as to any matter within its jurisdiction.


Notary Block

SUBSCRIBED AND SWORN TO before me, this 2 day of October 2017

By: [Signature]
(Signature of Affiant)

Title: Notary Public

My Commission Expires: October 24, 2020



INSTRUCTIONS

1. This is an optional form that may be used to satisfy the requirements for the Bureau of Land Management (BLM) under the provisions of 43 U.S.C. §1744 and 30 U.S.C. §28-28d and the regulations thereunder (43 CFR part 3835). Since local and State laws may vary, you should contact your local and State agencies where the claims are located to ensure all applicable laws and requirements are satisfied.
2. The claimant(s) must fill in the date in paragraph 1 for the applicable assessment year and the county and state where the claims are located.
3. All claim names, BLM serial numbers, legal descriptions, and original county recording information must be listed for the claims pertaining to this assessment notice.
4. The claimant(s) must complete paragraph 2 listing all labor or improvements which was performed on or did benefit the subject mining claims. The value and date of the labor or improvements must also be listed. The total amount of labor or improvements can be listed, but the total expenditure must equal at least \$100 for each claim.
5. The names and current mailing addresses of the person(s) performing the labor shall be listed in paragraph 3.
6. The name and current mailing address of each owner (claimant) of the claims shall be listed in paragraph 4. The mailing address shall be the owner's address and not the address of an agent or anyone representing the claimant. Be sure to note if there has been a change of address.
7. Paragraph 5 shall be completed to show the date it was verified that all monuments required by law were properly erected, all notices were posted, and that corners were appropriately designated for all claims listed.
8. An exact legible reproduction or duplicate (other than microfilm or other electronic media) of this affidavit or another type of affidavit of assessment work that you file or will file in the county where each claim is located, must be filed with the BLM on or before December 30 of the calendar year in which the assessment year ends. For mill or tunnel sites, a separate notice of intent to hold must be filed with the BLM on or before December 30. Requirements for filing a notice of intent to hold can be found at 43 CFR 3835.33.
9. A processing fee of \$10 for each claim listed must be remitted to the BLM along with this or any other affidavit of assessment work.

RECEIVED
BLM STAFF OFFICE
NOV 21 P 2:53
PHOENIX, ARIZONA

4
When recorded return to:
Frederick C. Bauman, Attorney
6440 Sky Pointe Dr., Ste 140-149
Las Vegas, NV 89131


FEE# 2017049142

OFFICIAL RECORDS
OF MOHAVE COUNTY
KRISTI BLAIR,
COUNTY RECORDER



10/13/2017 09:26 AM Fee: \$15.00

PAGE: 1 of 4

AFFIDAVIT OF ANNUAL ASSESSMENT WORK

dated September 24, 2017

Morgan L. Bauman

Manager

McIntyre Mines, LLC

RECEIVED
BLM AND STATE OFFICE
2017 NOV 21 P 2:53
PHOENIX, ARIZONA

Morgan Bauman
3760 NW 183rd Ave
Portland, OR 97229


CERTIFIED MAIL®



7017 1450 0000 9695 5021



1000



85004

U.S. POSTAGE
PAID
LAS VEGAS, NV
89130
NOV 18, 17
AMOUNT

\$6.59

R2305E125622-07

RECEIVED
BEM AZ STATE OFFICE

2017 NOV 21 P 2:53

PHOENIX, ARIZONA

BLM - Arizona State Office
1 N. Central Ave, Ste 800
Phoenix, AZ 85004

RETURN RECEIPT
REQUESTED

9500494427 0041



United States Department of the Interior
Bureau of Land Management
 DIV OF LANDS, MINRLS & ENERGY
 ONE N CENTRAL AVE
 PHOENIX, AZ 85004 -4427
 Phone: 602-417-9200

Receipt

No: 4027227

Transaction #: 4138113	
Date of Transaction: 11/28/2017	
CUSTOMER:	
MORGAN L BAUMAN 3760 NW 183RD AVE PORTLAND,OR 97229-3320 US	

LINE #	QTY	DESCRIPTION	REMARKS	UNIT PRICE	TOTAL
1	1.00	LOCATABLE MINERALS / MINING CLAIMS- NOT NEW-UNADJUD,ONE AUTH NO. ONLY / MINING CLAIM MONEY RECEIVED CASES: AMC351576/\$20.00	POL 2017/2	- n/a -	20.00
TOTAL:					\$20.00

PAYMENT INFORMATION					
1	AMOUNT:	20.00	POSTMARKED:	N/A	
	TYPE:	CHECK	RECEIVED:	11/28/2017	
	CHECK NO:	24820126907			
	NAME:	BAUMAN, MORGAN L 3760 NW 183RD AVE PORTLAND OR 97229-3320 US			

REMARKS

This receipt was generated by the automated BLM Collections and Billing System and is a paper representation of a portion of the official electronic record contained therein.

UNITED STATES
DEPARTMENT OF THE INTERIOR
BUREAU OF LAND MANAGEMENT

MAINTENANCE FEE WAIVER CERTIFICATION

SEE INSTRUCTIONS ON PAGE 2

78
AMC

AMC351576
364364
413502
FORM APPROVED
OMB NO. 1004-0114 429544
Expires: January 31, 2020
429628

1. This small miner waiver is filed for the assessment year beginning on September 1, 2017 and ending on September 1, 2018.
2. The undersigned and all related parties owned ten or fewer mining claims, mill, or tunnel sites located and maintained on Federal lands in the United States of America on September 1, 2017.
3. The undersigned have performed the assessment work required by law for each mining claim listed prior to filing this waiver and understand that by filing this form, the undersigned must file an affidavit of assessment work with the Bureau of Land Management (BLM) by the December 30th following the filing of this waiver.
4. The undersigned understand that if the assessment work obligation has not yet come due under 30 U.S.C. 28 (for those claims in their first assessment year only), a notice of intent to hold reciting this condition must be recorded by the December 30th following the filing of this waiver.
5. The undersigned understand that mill and tunnel sites may also be listed on this waiver and be waived from payment of the maintenance fee, and that a notice of intent to hold for these sites is required to be filed with the BLM by the December 30th following the filing of this waiver.
6. The undersigned understand and acknowledge that pursuant to 43 U.S.C. 1212 and 18 U.S.C. 1001, the filing or recording of a false, fictitious, or fraudulent document with the BLM may result in a fine of up to \$250,000, a prison term not to exceed five years, or both.
7. The mining claims, mill or tunnel sites for which this waiver from payment of the maintenance fees is requested are:

CLAIM OR SITE NAME	BLM RECORDATION SERIAL NUMBER
1. Copper Cliff Lode	AMC351576
2. Copper Cliff #2	AMC364364
3. Growler	AMC413502
4. Savoy 1	AMC429544
5. Savoy 2	AMC429545
6. Savoy 14	AMC429628
7. Savoy 15	AMC429629
8. Savoy 16	AMC429630
9. Savoy 17	AMC429631
10. Savoy 18	AMC429632

The owner(s) (claimants) of the above mining claims and sites are:

McIntyre Mines, LLC

(Owner's Name - Please Print)

Manager
Portland

(Owner's Signature)

3760 NW 183rd Ave

(Owner's Mailing Address)

(City)

OR
(State)

97229
(Zip Code)

ENTERED
AC 483 (2018)
SEP 01 2017
BY: PB

(Owner's Name - Please Print)

(Owner's Signature)

(Owner's Mailing Address)

(City)

(State)

(Zip Code)

(Owner's Name - Please Print)

(Owner's Signature)

(Owner's Mailing Address)

(City)

(State)

(Zip Code)

(Owner's Name - Please Print)

(Owner's Signature)

(Owner's Mailing Address)

(City)

(State)

(Zip Code)

PHOENIX, ARIZONA
 2017 JUL 17 3:13
 RECEIVED

UNITED STATES DEPARTMENT OF THE INTERIOR
BUREAU OF LAND MANAGEMENT

MC NATIONWIDE CLAIMANT LISTING
September 01, 2017

Cust	AZ CLAIMANT	National Total
MCINTYRE MINES LLC 3760 NW 183RD AVE PORTLAND, OR 97229-3320	10	10

DEPARTMENT OF THE INTERIOR
BUREAU OF LAND MANAGEMENT
MINING CLAIMS

MC Customer Information - With Serial No. and Claim Name
ACTIVE CLAIMS

Admin State: AZ
Geo State: AZ

CUSTOMER ID: 2112467

MCINTYRE MINES LLC
3760 NW 183RD AVE
PORTLAND, OR 97229-3320

5 lead #s

<u>Serial No.</u>	<u>Claim Name/Number</u>	<u>Lead Serial No.</u>	<u>Disposition</u>
AMC351576	COPPER CLIFF #1	AMC351576 -	ACTIVE
AMC364364	COPPER CLIFF #2	AMC364364 -	ACTIVE
AMC413502	GROWLER LODE	AMC413502 -	ACTIVE
AMC429544	SAVOY 1	AMC429544 -	ACTIVE
AMC429545	SAVOY 2	AMC429544	ACTIVE
AMC429628	SAVOY 14	AMC429628 -	ACTIVE
AMC429629	SAVOY 15	AMC429628	ACTIVE
AMC429630	SAVOY 16	AMC429628	ACTIVE
AMC429631	SAVOY 17	AMC429628	ACTIVE
AMC429632	SAVOY 18	AMC429628	ACTIVE

Number of ACTIVE cases: 10

350564

364364

414426

428166

414430

415239

414434

U. S. BUREAU OF LAND MANAGEMENT
MAINTENANCE FEE PAYMENT FOR
LODE CLAIMS AND MILL SITES

RETURN TO
Frederick C. Bauman, Esq.
Ste 140-149
6440 Sky Pointe Drive
Las Vegas, Nevada 89131

426601 414441
390899 412366
366290 412191
302684
399871
403931
356410
363464

RECEIVED
BLM AZ STATE OFFICE
2017 JUL 12 P 3:17
PHOENIX, ARIZONA

BLM DATE STAMP

The Maintenance Fees for the following claims apply to the 2018 Assessment Year

Maintenance Fees \$155 x 10 Claims \$1,550.00

Claim Name	BLM SERIAL NUMBER
WHITE HILLS PROPERTY: 3 LODE CLAIMS 7 PLACER CLAIMS	SEE SCHEDULE "A" ATTACHED

Submitted by
Frederick C. Bauman
Frederick C. Bauman, Manager
White Hill (MP) Placer Association
SEE EXHIBIT "A" FOR OWNERSHIP
6440 Sky Pointe Dr., Ste 140-149
Las Vegas, NV 89131
702-533-8372
searchlightwest@aol.com

Submitted by
Frederick C. Bauman
Frederick C. Bauman, Manager
Anaconda Exploration, LLC
6440 Sky Pointe Dr., Ste 140-149
Las Vegas, NV 89131
702-533-8372
searchlightwest@aol.com

3887529
ENTERED
JUL 14 2017
BY: *RAM*

SCHEDULE "A"

White Hills Property

List of unpatented claims located in Sections 14, 15, 22, 26 and 27, T26N, R21W G&SR B&M, Weaver Mining District, Mohave County, Arizona

<u>CLAIM NAME</u>	<u>CLAIMANT'S NAME</u>	<u>AMC NUMBER</u>		<u>RECORDING INFO</u>
MOCKINGBIRD #2	Anaconda Exploration, LLC	350565	Amended	Bk 3155 pg 813 Bk 4248 pg 337
DANDY #1	Anaconda Exploration, LLC	350569	Amended Amended	Bk 3155 pg 821 Bk 4253 pg 385 Bk 4290 pg 367
GREAT WEST #1	Anaconda Exploration, LLC	350573	Amended	Bk 3155 pg 821
			Amended	Bk 4253 pg 387
			Amended	Bk 4290 pg 369
MP 16	Frederick C Bauman et al. See attachment for additional 7 owners	414426	Amended	Fee 2012012404 Fee 2013911645
MP 12	Frederick C Bauman et al. See attachment for additional 7 owners	414430	Amended	Fee 2012012575 Fee 2013911642
MP 3	Frederick C Bauman et al. See attachment for additional 7 owners	414434	Amended	Fee 2012013055 Fee 2013911640
MP 1	Frederick C Bauman et al. See attachment for additional 7 owners	414441	Amended	Fee 2012013056 Fee 2013911639
MP 5	Frederick C Bauman et al. See attachment for additional 7 owners	414442	Amended	Fee 2012013057 Fee 2013911641
MP 13	Frederick C Bauman et al. See attachment for additional 7 owners	414443	Amended	Fee 2012013058 Fee 2013911643
MP 15	Frederick C Bauman et al. See attachment for additional 7 owners	414444	Amended	Fee 2012013059 Fee 2013911644

RECEIVED
 JUL 12 2011 3:17 PM
 PHOENIX, ARIZONA

EXHIBIT "A"


WHITE HILLS (MP) PLACER ASSOCIATION

Frederick C. Bauman, 6440 Sky Pointe Dr., Ste 140-149, Las Vegas, NV 89131
Barbara M. Bauman, 6440 Sky Pointe Dr., Ste 140-149, Las Vegas, NV 89131
Anaconda Exploration, LLC, 6440 Sky Pointe Dr., Ste 140-412, Las Vegas, NV 89131
McIntyre & Bauman Group, LLC, 6440 Sky Pointe Dr., Ste 140-412, Las Vegas, NV 89131
Middle Verde Development Co., LLC, 6440 Sky Pointe Dr., Ste 140-412, Las Vegas, NV 89131
Searchlight Exploration, LLC, 6440 Sky Pointe Dr., Ste 140-412, Las Vegas, NV 89131
Jeffrey W. Compton, 6115 Grand Teton Dr., Las Vegas, NV 89131
Thomas A. Climo, 7300 Cogburn St., Las Vegas, NV 89131

RECEIVED
BLM AZ 2017 JUL 12 P 3:17
PHOENIX, ARIZONA

U. S. BUREAU OF LAND MANAGEMENT MAINTENANCE FEE PAYMENT FOR LODE CLAIMS AND MILL SITES	RECEIVED BLM AZ STATE OFFICE 2011 JUL 12 P 3:11 PHOENIX, ARIZONA
RETURN TO Frederick C. Bauman, Esq. Ste 140-149 6440 Sky Pointe Drive Las Vegas, Nevada 89131	
BLM DATE STAMP	
The Maintenance Fees for the following claims apply to the 2018 Assessment Year	
Maintenance Fees \$155 x 4 Claims	\$620.00

Claim Name	BLM SERIAL NUMBER
SILVERFIELD PROPERTY 4 CLAIMS	SEE SCHEDULE "A" ATTACHED

Submitted by  Frederick C. Bauman, Manager Searchlight Exploration, LLC 6440 Sky Pointe Dr., Ste 140-149 Las Vegas, NV 89131 702-533-8372 searchlightwest@aol.com	
---	--

SCHEDULE "A"

Silverfield Property


List of unpatented claims located in Sections 31 and 32 of T11N, R14W G&SR B&M, Owens Mining District, Mohave County, Arizona (all claims unpatented)

<u>CLAIM NAME</u>	<u>CLAIMANT'S NAME</u>	<u>AMC NUMBER</u>	<u>RECORDING INFO</u>
SFL #4	Searchlight Exploration, LLC	412366	Fee#2011047553
SFL #5	Searchlight Exploration, LLC	412367	Fee#2011047554
SFL #6	Searchlight Exploration, LLC	412368	Fee#2011047555
SFL #7	Searchlight Exploration, LLC	412369	amended Fee#2012031507 amended Fee#2011047556 Fee#2012031508

RECEIVED
BLM ARIZONA SERVICE
2011 JUL 12 P 3:17
PHOENIX, ARIZONA

U. S. BUREAU OF LAND MANAGEMENT MAINTENANCE FEE PAYMENT FOR LODE CLAIMS AND MILL SITES	RECEIVED BLM AT REGIONAL OFFICE 2017 JUL 12 P 3: PHOENIX, ARIZONA
RETURN TO Frederick C. Bauman, Esq. Ste 140-149 6440 Sky Pointe Drive Las Vegas, Nevada 89131	
BLM DATE STAMP	
The Maintenance Fees for the following claims apply to the 2018 Assessment Year	
Maintenance Fees \$155 x 2 Claims	\$310.00

Claim Name	BLM SERIAL NUMBER
POTTS MOUNTAIN PROPERTY 2 CLAIMS	SEE SCHEDULE "A" ATTACHED

Submitted by  Frederick C. Bauman, Manager Searchlight Exploration, LLC 6440 Sky Pointe Dr., Ste 140-149 Las Vegas, NV 89131 702-533-8372 searchlightwest@aol.com	
---	--

SCHEDULE "A"

Potts Mountain Property


List of unpatented claims located in Sections 20 and 21 of T11N, R14W G&SR B&M, Owens Mining District, Mohave County, Arizona (all claims unpatented)

<u>CLAIM NAME</u>	<u>CLAIMANT'S NAME</u>	<u>AMC NUMBER</u>	<u>RECORDING INFO</u>
Red Top	Searchlight Exploration, LLC	412191	Fee#2011047557
Lead Pill	Searchlight Exploration, LLC	412192	Fee#2011047558

RECEIVED
BLM ADULTERATED OFFICE
2017 JUL 12 P 3:16
PHOENIX, ARIZONA

U. S. BUREAU OF LAND MANAGEMENT MAINTENANCE FEE PAYMENT FOR LODE CLAIMS AND MILL SITES	RECEIVED BLM ASSET OFFICE 2017 JUL 12 P 3:16 PHOENIX, ARIZONA
RETURN TO Frederick C. Bauman, Esq. Ste 140-149 6440 Sky Pointe Drive Las Vegas, Nevada 89131	
BLM DATE STAMP	
The Maintenance Fees for the following claims apply to the 2018 Assessment Year	
Maintenance Fees \$155 x 6 Claims	\$930.00

Claim Name	BLM SERIAL NUMBER
NORTH RAWHIDE PROPERTY 6 CLAIMS	SEE SCHEDULE "A" ATTACHED

Submitted by  Frederick C. Bauman, Manager Searchlight Exploration, LLC 6440 Sky Pointe Dr., Ste 140-149 Las Vegas, NV 89131 702-533-8372 searchlightwest@aol.com	
--	--

SCHEDULE "A"

N: Rawhide Property

List of unpatented claims located in Section 7 of T11N, R13W and Sections 1, 12 and 13 of T11N, R14W G&SR B&M, Owens Mining District, Mohave County, Arizona (all claims unpatented)

<u>CLAIM NAME</u>	<u>CLAIMANT'S NAME</u>	<u>AMC NUMBER</u>	<u>RECORDING INFO</u>
N. RAWHIDE # 1 RAWHIDE BLUFF #1	Searchlight Exploration, LLC	364370 —	Bk 5335 p. 947
	Searchlight Exploration, LLC	428173 7	Fee 2014006156
RAWHIDE BLUFF #2	Searchlight Exploration, LLC	428174	Fee 2014006157
RAWHIDE BLUFF #3	Searchlight Exploration, LLC	428175	Fee 2014006158
RAWHIDE BLUFF #4	Searchlight Exploration, LLC	428176	Fee 2014006159
RAWHIDE BLUFF #5	Searchlight Exploration, LLC	428177 J	Fee 2014006160

RECEIVED
BLM ARIZONA OFFICE
2011 JUL 12 P 3:16
PHOENIX, ARIZONA

U. S. BUREAU OF LAND MANAGEMENT
MAINTENANCE FEE PAYMENT FOR
LODE CLAIMS AND MILL SITES

RETURN TO
Frederick C. Bauman, Esq.
Ste 140-149
6440 Sky Pointe Drive
Las Vegas, Nevada 89131

RECEIVED
BLM AT STAFF OFFICE
2017 JUL 12 P 3:15
PHOENIX, ARIZONA

BLM DATE STAMP

The Maintenance Fees for the following claims apply to the 2018 Assessment Year

Maintenance Fees \$155 x 24 Claims

\$3,720.00

Claim Name	BLM SERIAL NUMBER
KIT CARSON PROPERTY: 24 CLAIMS	SEE SCHEDULE "A" ATTACHED

Submitted by



Frederick C. Bauman, Manager
Middle Verde Development Co, LLC
6440 Sky Pointe Dr., Ste 140-149
Las Vegas, NV 89131
702-533-8372
searchlightwest@aol.com

SCHEDULE "A"

Kit Carson Property

List of unpatented claims located in Sections 20, 21 and 29 of T13N, R1E G&SR B&M, Big Bug Mining District, Yavapai County, Arizona

<u>CLAIM NAME</u>	<u>CLAIMANT'S NAME</u>	<u>AMC NUMBER</u>	<u>RECORDING INFO</u>
KIT CARSON #1	Middle Verde Development Co., LLC	415239 7	Bk 4868 pg 503
LOOKOUT LODGE	Middle Verde Development Co., LLC	415240 J	Bk 4868 pg 504
KIT CARSON #2	Middle Verde Development Co., LLC	426627 7	Bk 4998 pg 496
KIT CARSON #3	Middle Verde Development Co., LLC	426628	Bk 4998 pg 497
KIT CARSON #4	Middle Verde Development Co., LLC	426629	Bk 4998 pg 498
KIT CARSON #5	Middle Verde Development Co., LLC	426630	Bk 4998 pg 499
KIT CARSON #6	Middle Verde Development Co., LLC	426631	Bk 4998 pg 500
KIT CARSON #7	Middle Verde Development Co., LLC	426632	Bk 4998 pg 501
LADY ALDE #1	Middle Verde Development Co., LLC	426633	Bk 4998 pg 502
LADY ALDE #2	Middle Verde Development Co., LLC	426634	Bk 4998 pg 503
LADY ALDE #3	Middle Verde Development Co., LLC	426635	Bk 4998 pg 504
LADY ALDE #4	Middle Verde Development Co., LLC	426636	Bk 4998 pg 505
LADY ALDE #5	Middle Verde Development Co., LLC	426637	Bk 4998 pg 506
LADY ALDE #6	Middle Verde Development Co., LLC	426638	Bk 4998 pg 507
LADY ALDE #7	Middle Verde Development Co., LLC	426639	Bk 4998 pg 508
LADY ALDE #8	Middle Verde Development Co., LLC	426640	Bk 4998 pg 509
LADY ALDE #9	Middle Verde Development Co., LLC	426641	Bk 4998 pg 510
LADY ALDE #10	Middle Verde Development Co., LLC	426642	Bk 4998 pg 511
LOOKOUT #2	Middle Verde Development Co., LLC	426643	Bk 4998 pg 512
LOOKOUT #3	Middle Verde Development Co., LLC	426644	Bk 4998 pg 513
LOOKOUT #4	Middle Verde Development Co., LLC	426645 J	Bk 4998 pg 514

RECEIVED
 DEPT. OF REVENUE
 YAVAPAI COUNTY, ARIZONA
 JUN 11 2010


LOOKOUT #5	Middle Verde Development Co., LLC	426646		Bk 4998 pg 515
LOOKOUT #6	Middle Verde Development Co., LLC	426647		Bk 4998 pg 516
SILVER BELT #1	Middle Verde Development Co., LLC	426648	✓	Bk 4998 pg 517

...

RECEIVED
 PLM AD...
 2011 JUL 12 P 3:16
 PHOENIX, ARIZONA

U. S. BUREAU OF LAND MANAGEMENT MAINTENANCE FEE PAYMENT FOR LODE CLAIMS AND MILL SITES	<p style="text-align: center;">RECEIVED BLM ASSESSMENT OFFICE 2017 JUL 12 P 3:15 PHOENIX, ARIZONA</p>
<p style="text-align: center;">RETURN TO</p> Frederick C. Bauman, Esq. Ste 140-149 6440 Sky Pointe Drive Las Vegas, Nevada 89131	
	BLM DATE STAMP
The Maintenance Fees for the following claims apply to the 2018 Assessment Year	
Maintenance Fees \$155 x 5 Claims	\$775.00

Claim Name	BLM SERIAL NUMBER
ESTER BASIN PROPERTY	SEE SCHEDULE "A" ATTACHED
5 CLAIMS	

Submitted by  Frederick C. Bauman, Manager Searchlight Exploration, LLC 6440 Sky Pointe Dr., Ste 140-149 Las Vegas, NV 89131 702-533-8372 searchlightwest@aol.com	
--	--

SCHEDULE "A"

Ester Basin Property



List of unpatented claims located in Sections 27, 28, 29, 33 and 34 of T12N, R14W G&SR B&M, Owens Mining District, Mohave County, Arizona (all claims unpatented)

<u>CLAIM NAME</u>	<u>CLAIMANT'S NAME</u>	<u>AMC NUMBER</u>	<u>RECORDING INFO</u>
ESTER #1	Searchlight Exploration, LLC	364367 7	Bk 5335 pg 941
ESTER #2	Searchlight Exploration, LLC	364368	Bk 5335 pg 943
ESTER #3	Searchlight Exploration, LLC	364369 J	Bk 5335 pg 945
ESTER #4	Searchlight Exploration, LLC	390900 7	Bk 7123 pg 201
ESTER #5	Searchlight Exploration, LLC	390901 J	Bk 7123 pg 203

RECEIVED
BLM ARIZONA SERVICE
2017 JUL 12 P 3:15
PHOENIX, ARIZONA

U. S. BUREAU OF LAND MANAGEMENT MAINTENANCE FEE PAYMENT FOR LODE CLAIMS AND MILL SITES	RECEIVED BLM AT STATE OFFICE 2017 JUL 12 P 3:15 PHOENIX, ARIZONA
RETURN TO Frederick C. Bauman, Esq. Ste 140-149 6440 Sky Pointe Drive Las Vegas, Nevada 89131	
BLM DATE STAMP	
The Maintenance Fees for the following claims apply to the 2018 Assessment Year	
Maintenance Fees \$155 x 24 Claims	\$3,720.00

Claim Name	BLM SERIAL NUMBER
CLARA PROPERTY: 24 CLAIMS	SEE SCHEDULE "A" ATTACHED

Submitted by  Frederick C. Bauman, Manager Searchlight Exploration, LLC 6440 Sky Pointe Dr., Ste 140-149 Las Vegas, NV 89131 702-533-8372 searchlightwest@aol.com	Submitted by  Frederick C. Bauman, Manager Anaconda Exploration, LLC 6440 Sky Pointe Dr., Ste 140-149 Las Vegas, NV 89131 702-533-8372 searchlightwest@aol.com
---	---

SCHEDULE "A"

Clara Property


List of unpatented claims located in Section 3 of T9N, R15W and Section 35 of T10N, R15W, G&SR B&M, Santa Maria Mining District, La Paz County, Arizona (all claims unpatented)

<u>CLAIM NAME</u>	<u>CLAIMANT'S NAME</u>	<u>AMC NUMBER</u>	<u>RECORDING INFO</u>
MM #36	Searchlight Exploration, LLC	366290 7	Fee#2005-03763
MM #38	Searchlight Exploration, LLC	366291	Fee#2005-03764
MM.#40	Searchlight Exploration, LLC	366292	Fee#2005-03765
MM #57	Searchlight Exploration, LLC	366293	Fee#2005-03766
MM #59	Searchlight Exploration, LLC	366294	Fee#2005-03767
MM #61	Searchlight Exploration, LLC	366295 J	Fee#2005-03768
Margaret	Anaconda Exploration, LLC	426609 7	Fee#2013-05139
McClelland	Anaconda Exploration, LLC	426610	Fee#2013-05141
MM 101	Anaconda Exploration, LLC	426611	Fee#2013-05143
MM 102	Anaconda Exploration, LLC	426612	Fee#2013-05144
MM 103	Anaconda Exploration, LLC	426613	Fee#2013-05145
MM 104	Anaconda Exploration, LLC	426614	Fee#2013-05146
MM 105	Anaconda Exploration, LLC	426615	Fee#2013-05147
MM 106	Anaconda Exploration, LLC	426616	Fee#2013-05148
Protector No. 3	Anaconda Exploration, LLC	426617	Fee#2013-05142
Tede	Anaconda Exploration, LLC	426618	Fee#2013-05137
Tommie C	Anaconda Exploration, LLC	426619	Fee#2013-05140
Tommie R	Anaconda Exploration, LLC	426620	Fee#2013-05138
Hazel	Anaconda Exploration, LLC	426621	Fee#2013-05133
Josephine	Anaconda Exploration, LLC	426622	Fee#2013-05132
Klapetsky	Anaconda Exploration, LLC	426623	Fee#2013-05134
Nellie	Anaconda Exploration, LLC	426624	Fee#2013-05136
Rodgers	Anaconda Exploration, LLC	426625	Fee#2013-05135
Wilson	Anaconda Exploration, LLC	426626 J	Fee#2013-05131

RECEIVED
 BLM AT SHERIFFS OFFICE
 2011 JUL 12 P 3:15
 PHOENIX, ARIZONA

U. S. BUREAU OF LAND MANAGEMENT MAINTENANCE FEE PAYMENT FOR LODE CLAIMS AND MILL SITES		RECEIVED BLM AZ STATE OFFICE 2017 JUL 12 P 3:14 PHOENIX, ARIZONA
RETURN TO Frederick C. Bauman, Esq. Ste 140-149 6440 Sky Pointe Drive Las Vegas, Nevada 89131		
BLM DATE STAMP		
The Maintenance Fees for the following claims apply to the 2018 Assessment Year		
Maintenance Fees \$155 x 9 Claims		\$1,395.00

Claim Name	BLM SERIAL NUMBER
BURNT WELLS PROPERTY: 9 CLAIMS	SEE SCHEDULE "A" ATTACHED

	Submitted by  Frederick C. Bauman, Manager Anaconda Exploration, LLC 6440 Sky Pointe Dr., Ste 140-149 Las Vegas, NV 89131 702-533-8372 searchlightwest@aol.com
--	---

SCHEDULE "A"

Burnt Well Property

List of unpatented claims located in Section 30 of T9N, R11W and Section 36 of T9N, R12W, G&SR B&M, Harcuvar Mining District, La Paz County, Arizona (all claims unpatented)

<u>CLAIM NAME</u>	<u>CLAIMANT'S NAME</u>	<u>AMC NUMBER</u>	<u>RECORDING INFO</u>
SILVER LINING LODE	Anaconda Exploration, LLC	362684 -	Fee#2004-04684
BU 14	Anaconda Exploration, LLC	426601 7	Fee#2013-05123
BU 16	Anaconda Exploration, LLC	426602	Fee#2013-05124
BU 38	Anaconda Exploration, LLC	426603	Fee#2013-05125
BU 40	Anaconda Exploration, LLC	426604	Fee#2013-05126
BU 42	Anaconda Exploration, LLC	426605	Fee#2013-05127
BU 45	Anaconda Exploration, LLC	426606	Fee#2013-05128
BU 46	Anaconda Exploration, LLC	426607	Fee#2013-05129
BU 47	Anaconda Exploration, LLC	426608 J	Fee#2013-05130

RECEIVED
BLM ARIZONA OFFICE
2017 JUL 12 P 3:14
PHOENIX, ARIZONA

U. S. BUREAU OF LAND MANAGEMENT MAINTENANCE FEE PAYMENT FOR LODE CLAIMS AND MILL SITES	<p style="text-align: center;">RECEIVED BLM AZ STATE OFFICE 2017 JUL 12 P 3:13 PHOENIX, ARIZONA</p>
RETURN TO Frederick C. Bauman, Esq. Ste 140-149 6440 Sky Pointe Drive Las Vegas, Nevada 89131	
BLM DATE STAMP	
The Maintenance Fees for the following claims apply to the 2018 Assessment Year	
Maintenance Fees \$155 x 7 Claims	\$1,085.00

Claim Name	BLM SERIAL NUMBER
ALAMO PROPERTY 7 CLAIMS	SEE SCHEDULE "A" ATTACHED

<p>Submitted by</p> <p><i>Frederick C. Bauman</i></p> <p>Frederick C. Bauman, Manager Searchlight Exploration, LLC 6440 Sky Pointe Dr., Ste 140-149 Las Vegas, NV 89131 702-533-8372 searchlightwest@aol.com</p>	
---	--

SCHEDULE "A"

Alamo Property

List of unpatented claims located in Section 18 of T11N, R13W and Sections 24, 26 and 27 of T11N, R14W G&SR B&M, Oweh's Mining District, Mohave County, Arizona.(all claims unpatented)

<u>CLAIM NAME</u>	<u>CLAIMANT'S NAME</u>	<u>AMC NUMBER</u>	<u>RECORDING INFO</u>
DEER TRAIL #1	Searchlight Exploration, LLC	428170 -	Fee 2014006149
BONANZA #1	Searchlight Exploration, LLC	428167 7	Fee 2014006150
BONANZA #2	Searchlight Exploration, LLC	428168	Fee 2014006151
BONANZA #3	Searchlight Exploration, LLC	428169 7	Fee 2014006152
McGUFFIE #1	Searchlight Exploration, LLC	428171 7	Fee 2014006153
McGUFFIE #2	Searchlight Exploration, LLC	428172 7	Fee 2014006154
BIG KIMBLE #1	Searchlight Exploration, LLC	428166 -	Fee 2014006155

RECEIVED
BLM ARIZONA DISTRICT OFFICE
2011 JUL 12 P 3:13
PHOENIX, ARIZONA

U. S. BUREAU OF LAND MANAGEMENT MAINTENANCE FEE PAYMENT FOR LODE CLAIMS AND MILL SITES	<div style="text-align: center;"> <p>RECEIVED BLM ASSESSMENT OFFICE 2017 JUL 12 P 3:12 PHOENIX, ARIZONA</p> </div>
RETURN TO Frederick C. Bauman, Esq. Ste 140-149 6440 Sky Pointe Drive Las Vegas, Nevada 89131	
BLM DATE STAMP	
The Maintenance Fees for the following claims apply to the 2018 Assessment Year	
Maintenance Fees \$155 x 54 Claims	\$8,370.00

Claim Name	BLM SERIAL NUMBER
TREASURE KING PROPERTY 54 CLAIMS	SEE EXHIBIT "A" ATTACHED


Submitted by  Frederick C. Bauman, Manager Searchlight Exploration, LLC 6440 Sky Pointe Dr., Ste 140-149 Las Vegas, NV 89131 702-533-8372 searchlightwest@aol.com	
--	--

EXHIBIT "A"
Treasure King Property
Big Bug / Turkey Creek Mining Districts
Yavapai County, Arizona

<u>CLAIM NAME</u>	<u>AMC#</u>	<u>COUNTY INFO</u>	<u>TOWNSHIP/RANGE/SECTION</u>
A1	399871	Bk 4720 pg 19	T11.5N R1E S25
A2	399872	Bk 4720 pg 20	T11.5N R1E S25
A3	399873	Bk 4720 pg 21	T11.5N R1E S25
A4	399874	Bk 4720 pg 22	T11.5N R1E S25
A5	399875	Bk 4720 pg 23	T11.5N R1E S25
A6	399876	Bk 4720 pg 24	T11.5N R1E S25
A7	399877	Bk 4720 pg 25	T11.5N R1E S25
A8	399878	Bk 4720 pg 26	T11.5N R1E S25
A9	399879	Bk 4720 pg 27	T11.5N R1E S25
A10	399880	Bk 4720 pg 28	T11.5N R1E S25
A11	399881	Bk 4720 pg 29	T11.5N R1E S25
A12	399882	Bk 4720 pg 30	T11.5N R1E S25
A13	399883	Bk 4720 pg 31	T11.5N R1E S25
A14	399884	Bk 4720 pg 32	T11.5N R1E S25
A15	399885	Bk 4720 pg 33	T11.5N R1E S25
A16	399886	Bk 4720 pg 34	T11.5N R1E S25
A17	399887	Bk 4720 pg 35	T11.5N R1E, S25, 36
A18	399888	Bk 4720 pg 36	T11.5N R1E, S25, 36
A19	399889	Bk 4720 pg 37	T11.5N R1E, S36
A20	399890	Bk 4720 pg 38	T11.5N R1E, S36
A21	399891	Bk 4720 pg 39	T11.5N R1E, S36
A22	399892	Bk 4720 pg 40	T11.5N R1E, S36
A23	399893	Bk 4720 pg 41	T11.5N R1E, S36
A24	399894	Bk 4720 pg 42	T11.5N R1E, S36
A25	399895	Bk 4720 pg 43	T11.5N R1E, S36
A26	399896	Bk 4720 pg 44	T11.5N R1E, S36
A27	399897	Bk 4720 pg 45	T11.5N R1E, S36
A28	399898	Bk 4720 pg 46	T11.5N R1E, S36
A29	399899	Bk 4720 pg 47	T11.5N R1E, S36
A30	399900	Bk 4720 pg 48	T11.5N R1E, S36
A31	399901	Bk 4720 pg 49	T11.5N R1E, S36
A32	399902	Bk 4720 pg 50	T11.5N R1E, S36
A33	399903	Bk 4720 pg 51	T11.5N R1E, S36
A34	399904	Bk 4720 pg 52	T11.5N R1E, S36
A35	399905	Bk 4720 pg 53	T11.5N R1E, S36
A36	399906	Bk 4720 pg 54	T11.5N R1E, S36
A37	399907	Bk 4720 pg 55	T11N R1E S1
A38	399908	Bk 4720 pg 56	T11N R1E S1
A39	399909	Bk 4720 pg 57	T11.5N R1E S24
A41	403931	Bk 4770 pg 699	T11.5N R1E, S25, 36
A42	403932	Bk 4770 pg 700	T11.5N R1E S36
A43	403933	Bk 4770 pg 701	T11.5N R1E S36

PHOENIX ARIZONA

2011 JUL 12 P 3: 12

RECEIVED
 BLM ARIZONA DISTRICT OFFICE

<u>CLAIM NAME</u>	<u>AMC#</u>	<u>COUNTY INFO</u>	<u>TOWNSHIP/RANGE/SECTION</u>
A44	403934 7	Bk 4770 pg 702	T11.5N R1E S36
A45	403935	Bk 4770 pg 703	T11.5N R1E S36
A46	403936	Bk 4772 pg 451	T11.5N R1E S24
A47	403937	Bk 4772 pg 453	T11.5N R1E S24
A48	403938	Bk 4772 pg 452	T11.5N R1E S24
A49	403939 J	Bk 4772 pg 454	T11.5N R1E S24
Treasure King Lode Claim	356410 -	Bk 3928 pg 281	T11.5N R1E Sec 24
Treasure King #2	363470 7	Bk4202 pg 688	T11.5N R1E Secs 25, 36
Treasure King #3	363471	Bk4202 pg 689	T11.5N R1E Secs 25, 36
Treasure King #4	363472	Bk4202 pg 690	T11.5N R1E Secs 25, 36
Treasure King #5	363473	Bk4202 pg 691	T11.5N R1E Sec 36
Treasure King #6	363474 J	Bk4202 pg 692	T11.5N R1E Sec 36 T11N R1E Sec 1

RECEIVED
 BLM ARIZONA OFFICE
 2011 JUL 12 P 3:13
 PHOENIX, ARIZONA

PRESS FIRMLY TO SEAL

PRIORITY® ★ MAIL ★

-  DATE OF DELIVERY SPECIFIED*
-  USPS TRACKING™ INCLUDED*
-  INSURANCE INCLUDED*
-  PICKUP AVAILABLE
* Domestic only

WHEN USED INTERNATIONALLY,
A CUSTOMS DECLARATION
LABEL MAY BE REQUIRED.

RECEIVED
BLM AZ STATE OFFICE
2017 JUL 12 P 3:12
PHOENIX, ARIZONA

P



U.S. POSTAGE
\$7.10
PH 2-DAY
89130 0024
Date of sale
07/09/17
05 2500
08276733 595



PRIORITY MAIL 2-DAY™

EXPECTED DELIVERY 07/12/2017
SHIP TO:

0lb. 6.60 oz.
0024

1 N CENTRAL AVE STE 800
PHOENIX AZ 85004-4427

USPS TRACKING NUMBER



9505 5000 1193 7190 0000 43

PRIORITY® ★ MAIL ★




VISIT US AT USPS.COM
ORDER FREE SUPPLIES ONLINE

FROM:

FROM: *Bauman*
6440 Sky Pointe Dr.
Sta 140-149
Las Vegas, NV 89131

TO: *USDOJ / BLM*
Arizona State Office
1 N. Central Ave, Ste 800
Phoenix, AZ 85004

Attn: Mining Claims

 TYVEK® IS RECYCLABLE.
FIBRE GOOD DURABLE™ AND TYPICALLY ARE TRADemarks OF DUPONT.

PRESS FIRMLY TO SEAL



PS000000000013

EP14 July 2013
OD: 11.625 x 15.125

Label 228, March 2016

FOR DOMESTIC AND INTERNATIONAL USE

VISIT US AT USPS.COM
ORDER FREE SUPPLIES ONLINE



DuPont™ Tyvek®
Protect What's Inside™

This packaging is the property of the U.S. Postal Service® and is provided solely for use in sending Priority Mail® shipments. Returns may be a violation of federal law. This packaging is not for resale. EPA © U.S. Postal Service, July 2013; All rights reserved.

United States Department of the Interior
Bureau of Land Management
 DIV OF LANDS, MINRLS & ENERGY
 ONE N CENTRAL AVE
 PHOENIX, AZ 85004 -4427
 Phone: 602-417-9200

Receipt

No: 3887529

Transaction #: 3996736	
Date of Transaction: 07/13/2017	
CUSTOMER:	
IVY MINERALS INC PO BOX 2532 BOISE, ID 83701-2532 US	

LINE #	QTY	DESCRIPTION	REMARKS	UNIT PRICE	TOTAL
1	1.00	LOCATABLE MINERALS / MINING CLAIMS- NOT NEW-UNADJUD, ONE AUTH NO. ONLY / MINING CLAIM MONEY RECEIVED CASES: AMC350565/\$22475.00	MAINT 2018/145	- n/a -	22475.00
TOTAL:					\$22,475.00

PAYMENT INFORMATION			
1	AMOUNT:	8370.00	POSTMARKED: 07/09/2017
	TYPE:	CHECK	RECEIVED: 07/12/2017
	CHECK NO:	3377	
	NAME:	IVY MINERALS INC PO BOX 2532 BOISE ID 83701-2532 US	
2	AMOUNT:	1085.00	POSTMARKED: 07/09/2017
	TYPE:	CHECK	RECEIVED: 07/12/2017
	CHECK NO:	3379	
	NAME:	IVY MINERALS INC PO BOX 2532 BOISE ID 83701-2532 US	
3	AMOUNT:	1395.00	POSTMARKED: 07/09/2017
	TYPE:	CHECK	RECEIVED: 07/12/2017
	CHECK NO:	3380	
	NAME:	IVY MINERALS INC PO BOX 2532 BOISE ID 83701-2532 US	

4	AMOUNT:	3720.00	POSTMARKED:	07/09/2017
	TYPE:	CHECK	RECEIVED:	07/12/2017
	CHECK NO:	3381		
	NAME:	IVY MINERALS INC PO BOX 2532 BOISE ID 83701-2532 US		
5	AMOUNT:	775.00	POSTMARKED:	07/09/2017
	TYPE:	CHECK	RECEIVED:	07/12/2017
	CHECK NO:	3382		
	NAME:	IVY MINERALS INC PO BOX 2532 BOISE ID 83701-2532 US		
6	AMOUNT:	3720.00	POSTMARKED:	07/09/2017
	TYPE:	CHECK	RECEIVED:	07/12/2017
	CHECK NO:	3383		
	NAME:	IVY MINERALS INC PO BOX 2532 BOISE ID 83701-2532 US		
7	AMOUNT:	930.00	POSTMARKED:	07/09/2017
	TYPE:	CHECK	RECEIVED:	07/12/2017
	CHECK NO:	3384		
	NAME:	IVY MINERALS INC PO BOX 2532 BOISE ID 83701-2532 US		
8	AMOUNT:	310.00	POSTMARKED:	07/09/2017
	TYPE:	CHECK	RECEIVED:	07/12/2017
	CHECK NO:	3385		
	NAME:	IVY MINERALS INC PO BOX 2532 BOISE ID 83701-2532 US		
9	AMOUNT:	620.00	POSTMARKED:	07/09/2017
	TYPE:	CHECK	RECEIVED:	07/12/2017
	CHECK NO:	3386		
	NAME:	IVY MINERALS INC PO BOX 2532 BOISE ID 83701-2532 US		
10	AMOUNT:	1550.00	POSTMARKED:	07/09/2017
	TYPE:	CHECK	RECEIVED:	07/12/2017
	CHECK NO:	3387		
	NAME:	IVY MINERALS INC PO BOX 2532		

BOISE ID 83701-2532 US

REMARKS

This receipt was generated by the automated BLM Collections and Billing System and is a paper representation of a portion of the official electronic record contained therein.

UNITED STATES
DEPARTMENT OF THE INTERIOR
BUREAU OF LAND MANAGEMENT

FORM APPROVED 351576
OMB NO.: 1004-0114
Expires: October 31, 2016

364364

AFFIDAVIT OF ANNUAL ASSESSMENT WORK

WHEN RECORDED, MAIL DOCUMENT TO:

NAME: Morgan L. Bauman

ADDRESS: 3760 NW 183rd Ave

CITY, STATE, ZIP: Portland, OR 97229

FOR COUNTY RECORDER'S USE

No. of Claims 2
x \$10/claim
Total due BLM \$ 20

TO ALL WHOM IT MAY CONCERN:

1. The undersigned certifies that at least \$100 per claim was expended for development, labor and improvements, or equivalent value added, as the annual assessment work for the assessment year ending September 1, 2016 for the following contiguous unpatented mining claim(s), located in the County of Mohave, in the State of Arizona.

BLM Serial No.	Name of Claim	Tp	Rg	Sec	Mer	County Recordation Book and Page No.	Date
351576	Copper Cliff Lode	13N	14W	19	GSRBM	Bk 3212 p 91	12/04/1998
	amended					Bk 3807 p 533	
364364	Copper Cliff #2	13N	15W	12	GSRBM	Bk 5335 p 935	12/04/2004

RECEIVED
 BLM AZ STATE OFFICE
 2016 SEP 16 P 3:53
 PHOENIX, ARIZONA

3641773

ENTERED
 SEP 22 2016
 BY: Ram

2. Type of labor and improvements (specify what was done and give the total value for that labor and improvement to show at least \$100 for each claim). If a geological, geochemical, or geophysical survey was performed, as per 30 U.S.C. 28-1, reference the title of the report of survey, give cost and date of the survey and report, and indicate it was filed with the County Recorder:

Description of Work Performed	Value of Work Performed	Date Work Was Performed
Repair entrance roads where washed out	200	08/11/2016
Secure Copper Cliff adit	50	08/11/2016

3. Name and mailing address of each person who performed the labor and improvements:

Name (please print)

Paul Sneath

Fred Bauman

Current Mailing Address (please print)

6094 Carlsbad Ave., Las Vegas, NV 89156

6228 Dartle Street, Las Vegas, NV 89130

4. Name and mailing address of each person who holds and claims the subject mining claim(s) for the valuable minerals contained therein. Be sure to indicate if there is a change of address:

Name (please print)

McIntyre Mines, LLC

Current Mailing Address (please print)

3760 NW 183rd Ave, Portland, OR 97229

RECEIVED
 BLM
 AZ STATE OFFICE
 2016 SEP 16 P 3:53
 PHOENIX, ARIZONA

5. The undersigned testifies that on the date of August 11, 20¹⁶, all monuments required by law were erected upon the subject claim(s), and all notices required by law were posted on the subject claim(s) or copies thereof were in place, and at said date, each corner monument bore or contained

markings sufficient to appropriately designate the corner of the claim to which it pertains and the name of the claim(s).

I hereby certify under penalty of perjury under the laws of the State of Oregon and Arizona that the foregoing statements are true and correct:

X [Signature] Date: August 26, 2016
(Signature of person responsible for above statement)
Morgan K. Bauman, Manager

Title 18 U.S.C. 1001 and 43 U.S.C. 1212 make it a crime for any person knowingly and willfully to make to any department or agency of the United States any false, fictitious or fraudulent statements or representations as to any matter within its jurisdiction.


Notary Block

SUBSCRIBED AND SWORN TO before me, this 26 day of August 2016

By: [Signature]
(Signature of Affiant)

Title: Financial Solutions Rep.

My Commission Expires: December 23, 2017




INSTRUCTIONS

1. This is an optional form that may be used to satisfy the requirements for the Bureau of Land Management (BLM) under the provisions of 43 U.S.C. §1744 and 30 U.S.C. §28-28d and the regulations thereunder (43 CFR part 3835). Since local and State laws may vary, you should contact your local and State agencies where the claims are located to ensure all applicable laws and requirements are satisfied.
2. The claimant(s) must fill in the date in paragraph 1 for the applicable assessment year and the county and state where the claims are located.
3. All claim names, BLM serial numbers, legal descriptions, and original county recording information must be listed for the claims pertaining to this assessment notice.
4. The claimant(s) must complete paragraph 2 listing all labor or improvements which was performed on or did benefit the subject mining claims. The value and date of the labor or improvements must also be listed. The total amount of labor or improvements can be listed, but the total expenditure must equal at least \$100 for each claim.
5. The names and current mailing addresses of the person(s) performing the labor shall be listed in paragraph 3.
6. The name and current mailing address of each owner (claimant) of the claims shall be listed in paragraph 4. The mailing address shall be the owner's address and not the address of an agent or anyone representing the claimant. Be sure to note if there has been a change of address.
7. Paragraph 5 shall be completed to show the date it was verified that all monuments required by law were properly erected, all notices were posted, and that corners were appropriately designated for all claims listed.
8. An exact legible reproduction or duplicate (other than microfilm or other electronic media) of this affidavit or another type of affidavit of assessment work that you file or will file in the county where each claim is located, must be filed with the BLM on or before December 30 of the calendar year in which the assessment year ends. For mill or tunnel sites, a separate notice of intent to hold must be filed with the BLM on or before December 30. Requirements for filing a notice of intent to hold can be found at 43 CFR 3835.33.
9. A processing fee of \$10 for each claim listed must be remitted to the BLM along with this or any other affidavit of assessment work.

Morgan Bauman
3760 NW 183rd Ave.
Portland, OR 97229

CERTIFIED MAIL



7015 0640 0002 1545 7876



1000



85004

U.S. POSTAGE
PAID
LAS VEGAS, NV
89130
SEP 14 16
AMOUNT

\$6.47

R2304Y122339-10

RECEIVED
BLM AZ STATE OFFICE

12016 SEP 16 P 3 53

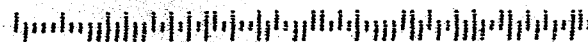
PHOENIX, ARIZONA

BLM
1 N. Central Ave, Suite 800
Phoenix, AZ 85004

RETURN RECEIPT
REQUESTED

Attn: Mining Claims

8500494427 0041



United States Department of the Interior
Bureau of Land Management
 DIV OF LANDS, MINRLS & ENERGY
 ONE N CENTRAL AVE
 PHOENIX, AZ 85004 -4427
 Phone: 602-417-9200

Receipt

No: 3661772

Transaction #: 3765942	
Date of Transaction: 09/19/2016	
CUSTOMER:	
MORGAN L BAUMAN 3760 NW 183RD AVE PORTLAND,OR 97229-3320 US	

LINE #	QTY	DESCRIPTION	REMARKS	UNIT PRICE	TOTAL
1	1.00	LOCATABLE MINERALS / MINING CLAIMS- NOT NEW-UNADJUD,ONE AUTH NO. ONLY / MINING CLAIM MONEY RECEIVED CASES: AMC351576/\$20.00	POL 2016/2	- n/a -	20.00
TOTAL:					\$20.00

PAYMENT INFORMATION			
1	AMOUNT:	20.00	POSTMARKED: 09/14/2016
	TYPE:	CHECK	RECEIVED: 09/16/2016
	CHECK NO:	19735840282	
	NAME:	BAUMAN, MORGAN L 3760 NW 183RD AVE PORTLAND OR 97229-3320 US	

REMARKS

This receipt was generated by the automated BLM Collections and Billing System and is a paper representation of a portion of the official electronic record contained therein.

UNITED STATES
DEPARTMENT OF THE INTERIOR
BUREAU OF LAND MANAGEMENT
MAINTENANCE FEE WAIVER CERTIFICATION

140
Rm

351576
364364
FORM APPROVED
OMB NO. 1004-0114
Expires: October 31, 2016

SEE INSTRUCTIONS ON PAGE 2

1. This small miner waiver is filed for the assessment year beginning on September 1, 2016 and ending on September 1, 2017.
2. The undersigned and all related parties owned ten or fewer mining claims, mill, or tunnel sites located and maintained on Federal lands in the United States of America on September 1, 2016.
3. The undersigned have performed the assessment work required by law for each mining claim listed prior to filing this waiver and understand that by filing this form, the undersigned must file an affidavit of assessment work with the Bureau of Land Management (BLM) by the December 30th following the filing of this waiver.
4. The undersigned understand that if the assessment work obligation has not yet come due under 30 U.S.C. 28 (for those claims in their first assessment year only), a notice of intent to hold reciting this condition must be recorded by the December 30th following the filing of this waiver.
5. The undersigned understand that mill and tunnel sites may also be listed on this waiver and be waived from payment of the maintenance fee, and that a notice of intent to hold for these sites is required to be filed with the BLM by the December 30th following the filing of this waiver.
6. The undersigned understand and acknowledge that pursuant to 43 U.S.C. 1212 and 18 U.S.C. 1001, the filing or recording of a false, fictitious, or fraudulent document with the BLM may result in a fine of up to \$250,000, a prison term not to exceed five years, or both.
7. The mining claims, mill or tunnel sites for which this waiver from payment of the maintenance fees is requested are:

CLAIM OR SITE NAME	BLM RECORDATION SERIAL NUMBER
1. Copper Cliff Lode	AMC351576
2. Copper Cliff #2	AMC364364
3.	
4.	
5.	
6.	
7.	
8.	
9.	
10.	

PHOENIX, ARIZONA
2016 AUG - 2 A 8:34
RECEIVED

The owner(s) (claimants) of the above mining claims and sites are:

McIntyre Mines, LLC
 (Owner's Name - Please Print)
 3760 NW 183rd Ave
 (Owner's Mailing Address)

 (Owner's Name - Please Print)

 (Owner's Mailing Address)

 (Owner's Name - Please Print)

 (Owner's Mailing Address)

 (Owner's Name - Please Print)

 (Owner's Mailing Address)

[Signature]
 Manager (Owner's Signature)
 Portland OR 97229
 (City) (State) (Zip Code)

 (Owner's Signature)

 (City) (State) (Zip Code)

 (Owner's Signature)

 (City) (State) (Zip Code)

 (Owner's Signature)

 (City) (State) (Zip Code)

ENTERED
483
AUG 31 2016
BY: *[Signature]*

NW
[Signature]

MORGAN BAUMAN
3760 NW 183rd Ave
Portland, OR 97229


CERTIFIED MAIL



7015 0640 0002 1545 7845



1000



85004

U.S. POSTAGE
PAID
LAS VEGAS, NV
89130
JUL 29, 16
AMOUNT
\$6.47
R2304Y122339-10

RETURN RECEIPT
REQUESTED

USDOJ /BLM
ARIZONA STATE OFFICE
1 N. Central Ave, 8th Floor
Phoenix, AZ

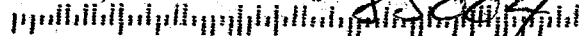
PHOENIX, ARIZONA

2016 AUG -2 10:08:25

RECEIVED
BLM AZ STATE OFFICE

Attn: Mining claims

8500494414 C041



SEARCHLIGHT EXPLORATION, LLC

6440 Sky Pointe Dr., Ste 140-412
Las Vegas, NV 89131
(702) 533-8372
searchlightwest@aol.com

350564	414426
362684	414430
364364	414434
366290	414441
390899	415239
412191	426601
412366	428166

RECEIVED
BLM / STATE OFFICE
2016 JUL 22 P 3:12
PHOENIX, ARIZONA

July 20, 2016

Bureau of Land Management
Arizona State Office
1 N. Central Ave., Suite 800
Phoenix, AZ 85004

Re: Payment of 2017 Mining Claim Maintenance Fees

Ladies and Gentlemen:

Enclosed is payment of the 2017 claim maintenance fees for the following projects. Payment is made by Ivy Minerals Inc, our joint venture partner:

1. Treasure King – 54 claims - \$8,370
2. La Posa – 18 claims - \$2,790
3. Nine additional projects – 91 claims - \$14,105, as follows:
 - a. White Hills – 10 claims - \$1,550
 - b. Clara – 24 claims - \$3,720
 - c. Burnt Well - 9 claims - \$1,395
 - d. Kit Carson – 24 claims - \$3,720
 - e. Silverfield – 4 claims - \$620
 - f. Potts Mountain – 2 claims - \$310
 - g. Ester Basin – 5 claims - \$775
 - h. Alamo – 7 claims - \$1,085
 - i. N. Rawhide – 6 claims - \$930

Sincerely yours,
SEARCHLIGHT EXPLORATION, LLC

By Frederick C. Bauman
Frederick C. Bauman, Manager

Return to:
 Frederick C. Bauman, Esq.
 6440 Sky Pointe Dr, Ste 140-149
 Las Vegas, NV 89131

MAINTENANCE FEE PAYMENT

Claimant Name: Anaconda Explorations, LLC*
 Address: 6440 Sky Pointe Dr, Ste 140-149
 City: Las Vegas State: NV Zip: 89131
 Telephone: (702) 533-8372
 E-mail address: searchlightwest@aol.com
 Signature: Frederick C Bauman
 Manager

BLM
 Date
 Stamp

PHOENIX, ARIZONA

2016 JUL 22 P 3

RECEIVED
 BLM AZ STATE

Check here if this is a change of address.
White Hills - 10 claims \$1,550

LINE NO.	AMC NUMBER	CLAIM/SITE NAME	COUNTY RECORDER DATA (If available)	TWP	RNG	SEC
1		See attached Exhibit "A"				
2						
3						
4						
5						
6						
7						
8						
9						
10						

List additional claims on Form MCF114.
 *7 placer claims have 7 additional owners - See Exhibit "A"
 Bureau of Land Management
 Arizona State Office
www.blm.gov/az/

No. of Claims*: 10 x \$155 = _____
 Check No: 3168 Init. ADB
 Receipt No.: 3613185
 For BLM Use Only

* \$155 per lode mining claim, mill site, or tunnel site; and \$155 for each 20 acres or portion thereof for each placer mining claim.

SCHEDULE "A"

White Hills Property

List of unpatented claims located in Sections 14, 15, 22, 26 and 27, T26N, R21W G&SR B&M, Weaver Mining District, Mohave County, Arizona

<u>CLAIM NAME</u>	<u>CLAIMANT'S NAME</u>	<u>AMC NUMBER</u>	<u>RECORDING INFO</u>
MOCKINGBIRD #2	Anaconda Exploration, LLC	350565	Bk 3155 pg 813 Bk 4248 pg 337
		Amended	
DANDY #1	Anaconda Exploration, LLC	350569	Bk 3155 pg 821 Bk 4253 pg 385 Bk 4290 pg 367
		Amended	
		Amended,	

<u>CLAIM NAME</u>	<u>CLAIMANT'S NAME</u>	<u>AMC NUMBER</u>	<u>RECORDING INFO</u>
GREAT WEST #1	Anaconda Exploration, LLC	350569 350573	Bk 3155 pg 821
		Amended	Bk 4253 pg 387
		Amended	Bk 4290 pg 369
MP 16	Frederick C Bauman et al. See attachment for additional 7 owners	414426	Amended Fee 2012012404 Fee 2013911645
MP 12	Frederick C Bauman et al. See attachment for additional 7 owners	414430	Amended Fee 2012012575 Fee 2013911642
MP 3	Frederick C Bauman et al. See attachment for additional 7 owners	414434	Amended Fee 2012013055 Fee 2013911640
MP 1	Frederick C Bauman et al. See attachment for additional 7 owners	414441	Amended Fee 2012013056 Fee 2013911639
MP 5	Frederick C Bauman et al. See attachment for additional 7 owners	414442	Amended Fee 2012013057 Fee 2013911641
MP 13	Frederick C Bauman et al. See attachment for additional 7 owners	414443	Amended Fee 2012013058 Fee 2013911643
MP 15	Frederick C Bauman et al. See attachment for additional 7 owners	414444	Amended Fee 2012013059 Fee 2013911644

NOTICE SENT INDICATING CORRECT AMC#. 27 JUL 16

RECEIVED
 BLM AZ STATE OFFICE
 PHOENIX, ARIZONA
 2016 JUL 22 P 3:13

EXHIBIT "A"

WHITE HILLS (MP) PLACER ASSOCIATION

Frederick C. Bauman, 6440 Sky Pointe Dr., Ste 140-149, Las Vegas, NV 89131

Barbara M. Bauman, 6440 Sky Pointe Dr., Ste 140-149, Las Vegas, NV 89131

Anaconda Exploration, LLC, 6440 Sky Pointe Dr., Ste 140-412, Las Vegas, NV 89131

McIntyre & Bauman Group, LLC, 6440 Sky Pointe Dr., Ste 140-412, Las Vegas, NV 89131

Middle Verde Development Co., LLC, 6440 Sky Pointe Dr., Ste 140-412, Las Vegas, NV 89131

Searchlight Exploration, LLC, 6440 Sky Pointe Dr., Ste 140-412, Las Vegas, NV 89131

Jeffrey W. Compton, 6115 Grand Teton Dr., Las Vegas, NV 89131

Thomas A. Climo, 7300 Cogburn St., Las Vegas, NV 89131

PHOENIX, ARIZONA

2016 JUL 22 P 3:13

RECEIVED
BLM ARIZONA STATE OFFICE

Return to:

Frederick C. Bauman, Esq.
6440 Sky Pointe Dr, Ste
140-149
Las Vegas, NV 89131

MAINTENANCE FEE PAYMENT

Claimant Name: Searchlight Exploration, LLC *
Address: 6440 Sky Pointe Dr Ste 140-149
City: Las Vegas State: NV Zip: 89131
Telephone: (702) 533-8372
E-mail address: searchlightwest@aol.com
Signature: Frederick C Bauman
Manager

Check here if this is a change of address.
Clara - 24 claims - \$31720

RECEIVED
BLM ARIZONA STATE OFFICE
2016 JUL 22 P 3:13
PHOENIX, ARIZONA
BLM
Date
Stamp

LINE NO.	AMG NUMBER	CLAIM/SITE NAME	COUNTY RECORDER DATA (If available)	TWP	RNG	SEC
1		See attached Exhibit "A"				
2						
3						
4						
5						
6						
7						
8						
9						
10						

List additional claims on Form MCF114.
* 18 of the claims owned by
Anaconda Exploration, LLC
Bureau of Land Management at same
Arizona State Office address.
www.blm.gov/az/

No. of Claims*: 24 x \$155 =
Check No: 3168 Init. A. C.
Receipt No.: 3613185
For BLM Use Only

* \$155 per lode mining claim, mill site, or tunnel site; and \$155 for each 20 acres or portion thereof for each placer mining claim.

Form: MCF112
Revised July 2014

SCHEDULE "A".

Clara Property

List of unpatented claims located in Section 3 of T9N, R15W and Section 35 of T10N, R15W, G&SR B&M Santa Maria Mining District, La Paz County, Arizona (all claims unpatented)

RECEIVED
 BLM ARIZONA OFFICE
 PHOENIX, ARIZONA
 2016 JUL 22 3:13 PM

<u>CLAIM NAME</u>	<u>CLAIMANT'S NAME</u>	<u>AMC NUMBER</u>	<u>RECORDING INFO</u>
MM #36	Searchlight Exploration, LLC	366290	Fee#2005-03763
MM #38	Searchlight Exploration, LLC	366291	Fee#2005-03764
MM #40	Searchlight Exploration, LLC	366292	Fee#2005-03765
MM #57	Searchlight Exploration, LLC	366293	Fee#2005-03766
MM #59	Searchlight Exploration, LLC	366294	Fee#2005-03767
MM #61	Searchlight Exploration, LLC	366295	Fee#2005-03768
Margaret	Anaconda Exploration, LLC	426609	Fee#2013-05139
McClelland	Anaconda Exploration, LLC	426610	Fee#2013-05141
MM 101	Anaconda Exploration, LLC	426611	Fee#2013-05143
MM 102	Anaconda Exploration, LLC	426612	Fee#2013-05144
MM 103	Anaconda Exploration, LLC	426613	Fee#2013-05145
MM 104	Anaconda Exploration, LLC	426614	Fee#2013-05146
MM 105	Anaconda Exploration, LLC	426615	Fee#2013-05147
MM 106	Anaconda Exploration, LLC	426616	Fee#2013-05148
Protector No. 3	Anaconda Exploration, LLC	426617	Fee#2013-05142
Tede	Anaconda Exploration, LLC	426618	Fee#2013-05137
Tommie C	Anaconda Exploration, LLC	426619	Fee#2013-05140
Tommie R	Anaconda Exploration, LLC	426620	Fee#2013-05138
Hazel	Anaconda Exploration, LLC	426621	Fee#2013-05133
Josephine	Anaconda Exploration, LLC	426622	Fee#2013-05132
Klapetsky	Anaconda Exploration, LLC	426623	Fee#2013-05134
Nellie	Anaconda Exploration, LLC	426624	Fee#2013-05136
Rodgers	Anaconda Exploration, LLC	426625	Fee#2013-05135
Wilson	Anaconda Exploration, LLC	426626	Fee#2013-05131

Return to:
 Frederick C. Bauman, Esq.
 6440 Sky Pointe Dr, Ste 140-149
 Las Vegas, NV 89131

MAINTENANCE FEE PAYMENT

Claimant Name: Anaconda Exploration, LLC
 Address: 6440 Sky Pointe Dr, Ste 140-149
 City: Las Vegas State: NV Zip: 89131
 Telephone: (702) 533-8372
 E-mail address: searchlightwest@aol.com
 Signature: Frederick C. Bauman
 Manager

RECEIVED
 BLM AZ STATE OFFICE
 PHOENIX, ARIZONA
 2016 JUL 22 P 3: 14
 BLM Date Stamp

Check here if this is a change of address.
Burnt Well - 9 claims - \$1,395

LINE NO.	AMC NUMBER	CLAIM/SITE NAME	COUNTY RECORDER DATA (If available)	TWP	RNG	SEC
1		See attached Exhibit "A"				
2						
3						
4						
5						
6						
7						
8						
9						
10						

List additional claims on Form MCF114.

No. of Claims*: 9 x \$155 =
 Check No: 3168 Init. ADH
 Receipt No.: 3613185
 For BLM Use Only

Bureau of Land Management
 Arizona State Office
www.blm.gov/az/

* \$155 per lode mining claim, mill site, or tunnel site; and \$155 for each 20 acres or portion thereof for each placer mining claim.

Form: MCF112
 Revised July 2014

SCHEDULE "A"

Burnt Well Property

List of unpatented claims located in Section 30 of T9N, R11W and Section 36 of T9N, R12W, G&SR B&M
 Harcuvar Mining District, La Paz County, Arizona (all claims unpatented)

RECEIVED
 BLM AZ STATE OFFICE
 2016 JUL 22 PM 3:14
 PHOENIX, ARIZONA

<u>CLAIM NAME</u>	<u>CLAIMANT'S NAME</u>	<u>AMC NUMBER</u>	<u>RECORDING INFO</u>
SILVER LINING LODE	Anaconda Exploration, LLC	362684	Fee#2004-04684
BU 14	Anaconda Exploration, LLC	426601	Fee#2013-05123
BU 16	Anaconda Exploration, LLC	426602	Fee#2013-05124
BU 38	Anaconda Exploration, LLC	426603	Fee#2013-05125
BU 40	Anaconda Exploration, LLC	426604	Fee#2013-05126
BU 42	Anaconda Exploration, LLC	426605	Fee#2013-05127
BU 45	Anaconda Exploration, LLC	426606	Fee#2013-05128
BU 46	Anaconda Exploration, LLC	426607	Fee#2013-05129
BU 47	Anaconda Exploration, LLC	426608	Fee#2013-05130

Return to:

Frederick C. Bauman, Esq.
6440 Sky Pointe Dr, Ste 140-149
Las Vegas, NV 89131

MAINTENANCE FEE PAYMENT

Middle Verde Development
Claimant Name: Co., LLC
Address: 6440 Sky Pointe Dr, Ste 140-149
City: Las Vegas State: NV Zip: 89131
Telephone: (702) 533-8372

E-mail address: searchlightwest@aol.com

Signature: Frederick C Bauman
Manager

Check here if this is a change of address.
Kit Carson - 24 claims - \$3,720

RECEIVED
BLM AT STATE OFFICE
2016 JUL 22 P 3 14
PHOENIX, ARIZONA
BLM
Date
Stamp

LINE NO.	AMC NUMBER	CLAIM/SITE NAME	COUNTY RECORDER DATA (if available)	TWP	RNG	SEC
1		See attached Schedule "A"				
2						
3						
4						
5						
6						
7						
8						
9						
10						

List additional claims on Form MCF114.

Bureau of Land Management
Arizona State Office
www.blm.gov/az/

No. of Claims*: 24 x \$155 =
Check No: 31168 Init. [Signature]
Receipt No.: 3613185
For BLM Use Only

* \$155 per lode mining claim, mill site, or tunnel site; and \$155 for each 20 acres or portion thereof for each placer mining claim.

Form: MCF112
Revised July 2014

SCHEDULE "A"

Kit Carson Property

List of unpatented claims located in Sections 20, 21 and 29 of T13N, R1E G&SR B&M, Big Bug Mining District, Yavapai County, Arizona

RECEIVED
BLM ARIZONA OFFICE
2016 JUL 22 PM 3:14
PHOENIX, ARIZONA

<u>CLAIM NAME</u>	<u>CLAIMANT'S NAME</u>	<u>AMC NUMBER</u>	<u>RECORDING INFO</u>
KIT CARSON #1	Middle Verde Development Co., LLC	415239	Bk 4868 pg 503
LOOKOUT LODGE	Middle Verde Development Co., LLC	415240	Bk 4868 pg 504
KIT CARSON #2	Middle Verde Development Co., LLC	426627	Bk 4998 pg 496
KIT CARSON #3	Middle Verde Development Co., LLC	426628	Bk 4998 pg 497
KIT CARSON #4	Middle Verde Development Co., LLC	426629	Bk 4998 pg 498
KIT CARSON #5	Middle Verde Development Co., LLC	426630	Bk 4998 pg 499
KIT CARSON #6	Middle Verde Development Co., LLC	426631	Bk 4998 pg 500
KIT CARSON #7	Middle Verde Development Co., LLC	426632	Bk 4998 pg 501
LADY ALDE #1	Middle Verde Development Co., LLC	426633	Bk 4998 pg 502
LADY ALDE #2	Middle Verde Development Co., LLC	426634	Bk 4998 pg 503
LADY ALDE #3	Middle Verde Development Co., LLC	426635	Bk 4998 pg 504
LADY ALDE #4	Middle Verde Development Co., LLC	426636	Bk 4998 pg 505
LADY ALDE #5	Middle Verde Development Co., LLC	426637	Bk 4998 pg 506
LADY ALDE #6	Middle Verde Development Co., LLC	426638	Bk 4998 pg 507
LADY ALDE #7	Middle Verde Development Co., LLC	426639	Bk 4998 pg 508
LADY ALDE #8	Middle Verde Development Co., LLC	426640	Bk 4998 pg 509
LADY ALDE #9	Middle Verde Development Co., LLC	426641	Bk 4998 pg 510
LADY ALDE #10	Middle Verde Development Co., LLC	426642	Bk 4998 pg 511
LOOKOUT #2	Middle Verde Development Co., LLC	426643	Bk 4998 pg 512
LOOKOUT #3	Middle Verde Development Co., LLC	426644	Bk 4998 pg 513
LOOKOUT #4	Middle Verde Development Co., LLC	426645	Bk 4998 pg 514

LOOKOUT #5	Middle Verde Development Co., LLC	426646		Bk 4998 pg 515
LOOKOUT #6	Middle Verde Development Co., LLC	426647		Bk 4998 pg 516
SILVER BELT #1	Middle Verde Development Co., LLC	426648		Bk 4998 pg 517

RECEIVED
BLM RECEIVING OFFICE
2016 JUL 22 P 3:14
PHOENIX, ARIZONA

Return to:
 Frederick C. Bauman, Esq.
 6440 Sky Pointe Dr, Ste 140-149
 Las Vegas, NV 89131

MAINTENANCE FEE PAYMENT

Claimant Name: Searchlight Exploration, LLC
 Address: 6440 Sky Pointe Dr, Ste 140-149
 City: Las Vegas State: NV Zip: 89131
 Telephone: (702) 533-8372
 E-mail address: searchlightwest@aol.com
 Signature: Frederick C Bauman
 Manager

RECEIVED
 BLM ARIZONA STATE OFFICE
 2016 JUL 22 P 3: 14
 PHOENIX, ARIZONA
 BLM
 Date
 Stamp

Check here if this is a change of address.
Silverfield - 4 claims - \$620

LINE NO.	AMOUNT NUMBER	CLAIMS/ SITE NAME	COUNTY/ RECORDING DATA (if available)	TWP	RNG	SEC
1		See attached Exhibit "A"				
2						
3						
4						
5						
6						
7						
8						
9						
10						

List additional claims on Form MCF114.

Bureau of Land Management
 Arizona State Office
www.blm.gov/az/

No. of Claims*: 4 x \$155 =
 Check No: 3168 Init. Adt.
 Receipt No.: 3013185
 For BLM Use Only

* \$155 per lode mining claim, mill site, or tunnel site; and \$155 for each 20 acres or portion thereof for each placer mining claim.

Form: MCF112
 Revised July 2014

SCHEDULE "A"

Silverfield Property

List of unpatented claims located in Sections 31 and 32 of T11N, R14W G&SR B&M, Owens Mining District, Mohave County, Arizona (all claims unpatented)

<u>CLAIM NAME</u>	<u>CLAIMANT'S NAME</u>	<u>AMC NUMBER</u>		<u>RECORDING INFO</u>
SFL #4	Searchlight Exploration, LLC	412366		Fee#2011047553
SFL #5	Searchlight Exploration, LLC	412367		Fee#2011047554
SFL #6	Searchlight Exploration, LLC	412368		Fee#2011047555
SFL #7	Searchlight Exploration, LLC	412369	amended	Fee#2012031507
			amended	Fee#2011047556
				Fee#2012031508

RECEIVED
CLM. & SURV. DIVISION
2016 JUL 22 P 3:14
PHOENIX, ARIZONA

Return to:

Frederick C. Bauman, Esq.
6440 Sky Pointe Dr, Ste
140-149
Las Vegas, NV 89131

MAINTENANCE FEE PAYMENT

Claimant Name: Searchlight Exploration, LLC
Address: 6440 Sky Pointe Dr, Ste 140-149
City: Las Vegas State: NV Zip: 89131
Telephone: (702) 533-8372
E-mail address: searchlightwest@aol.com
Signature: Frederick C. Bauman
Manager

Check here if this is a change of address.

Potts Mountain - 2 claims #310

RECEIVED
BLM ARIZONA STATE OFFICE
2016 JUL 22 P 3:14
PHOENIX, ARIZONA
BLM
Date
Stamp

LINE NO.	AMG NUMBER	CLAIMS SITE NAME	COUNTY RECORD DATA (if available)	TWP	RANGE	SEC
1	See	attached Exhibit "A"				
2						
3						
4						
5						
6						
7						
8						
9						
10						

List additional claims on Form MCF114.

Bureau of Land Management
Arizona State Office
www.blm.gov/az/

No. of Claims*: 2 x \$155 =
Check No: 3168 Init. CA
Receipt No.: 3613155
For BLM Use Only

* \$155 per lode mining claim, mill site, or tunnel site; and \$155 for each 20 acres or portion thereof for each placer mining claim.

Form: MCF112
Revised July 2014

SCHEDULE "A"

Potts Mountain Property

List of unpatented claims located in Sections 20 and 21 of T11N, R14W G&SR B&M, Owens Mining District, Mohave County, Arizona (all claims unpatented)

<u>CLAIM NAME</u>	<u>CLAIMANT'S NAME</u>	<u>AMC NUMBER</u>	<u>RECORDING INFO</u>
Red Top	Searchlight Exploration, LLC	412191	Fee#2011047557
Lead Pill	Searchlight Exploration, LLC	412192	Fee#2011047558

RECEIVED
BLM LAND STATE OFFICE
2016 JUL 22 P 3:14
PHOENIX, ARIZONA

Return to:

Frederick C. Bauman, Esq.
6440 Sky Pointe Dr, Ste
140-149
Las Vegas, NV 89131

MAINTENANCE FEE PAYMENT

Claimant Name: Searchlight Exploration, LLC
Address: 6440 Sky Pointe Dr, Ste 140-149
City: Las Vegas State: NV Zip: 89131
Telephone: (702) 533-8372
E-mail address: searchlightwest@aol.com
Signature: Frederick C Bauman

Check here if this is a change of address.

Manager
Ester Baain - 5 claims #775

RECEIVED
BLM ARIZONA STATE OFFICE
2016 JUL 22 P 3: 14
PHOENIX, ARIZONA
BLM
Date
Stamp

LINE NO.	AMOUNT NUMBER	CLAIMS SITE NAME	COUNTY RECORD DATA (if available)	TWP	RNG	SEC
1		See attached Exhibit "A"				
2						
3						
4						
5						
6						
7						
8						
9						
10						

List additional claims on Form MCF114.

Bureau of Land Management
Arizona State Office
www.blm.gov/az/

No. of Claims*: 5 x \$155 =
Check No: 3168 Init. ADF
Receipt No.: 3613185
For BLM Use Only

* \$155 per lode mining claim, mill site, or tunnel site; and \$155 for each 20 acres or portion thereof for each placer mining claim.

Form: MCF112
Revised July 2014

SCHEDULE "A"

Ester Basin Property

List of unpatented claims located in Sections 27, 28, 29, 33 and 34 of T12N, R14W G&SR B&M, Owens Mining District, Mohave County, Arizona (all claims unpatented)

<u>CLAIM NAME</u>	<u>CLAIMANT'S NAME</u>	<u>AMC NUMBER</u>	<u>RECORDING INFO</u>
ESTER #1	Searchlight Exploration, LLC	364367	Bk 5335 pg 941
ESTER #2	Searchlight Exploration, LLC	364368	Bk 5335 pg 943
ESTER #3	Searchlight Exploration, LLC	364369	Bk 5335 pg 945
ESTER #4	Searchlight Exploration, LLC	390900	Bk 7123 pg 201
ESTER #5	Searchlight Exploration, LLC	390901	Bk 7123 pg 203

RECEIVED
BLM ARIZONA OFFICE
2016 JUL 22 P 3:14
PHOENIX, ARIZONA

Return to:
 Frederick C. Bauman, Esq.
 6440 Sky Pointe Dr, Ste
 140-149
 Las Vegas, NV 89131

MAINTENANCE FEE PAYMENT

Claimant Name: Searchlight Exploration, LLC
 Address: 6440 Sky Pointe Dr, Ste 140-149
 City: Las Vegas State: NV Zip: 89131
 Telephone: (702) 533-8372
 E-mail address: searchlightwest@aol.com
 Signature: Frederick C. Bauman
 Manager

RECEIVED
 BLM ARIZONA OFFICE
 PHOENIX, ARIZONA
 2016 JUL 22 P 3:15
 BLM
 Date
 Stamp

Check here if this is a change of address.
Alamo Project - 7 claims \$1,085

LINE NO.	AMS NUMBER	CLAIMS SITE NAME	COUNTY RESORDERED DATA (if available)	TWP	RNG	SEC
1		See attached Exhibit "A"				
2						
3						
4						
5						
6						
7						
8						
9						
10						

List additional claims on Form MCF114.

No. of Claims*: 7 x \$155 =
 Check No: 3168 Init. AB
 Receipt No.: 31613185
 For BLM Use Only

Bureau of Land Management
 Arizona State Office
www.blm.gov/az/

* \$155 per lode mining claim, mill site, or tunnel site; and \$155 for each 20 acres or portion thereof for each placer mining claim.

Form: MCF112
 Revised July 2014

SCHEDULE "A"

Alamo Property

List of unpatented claims located in Section 18 of T11N, R13W and Sections 24, 26 and 27 of T11N, R14W G&SR B&M, Owens Mining District, Mohave County, Arizona (all claims unpatented)

<u>CLAIM NAME</u>	<u>CLAIMANT'S NAME</u>	<u>AMC NUMBER</u>	<u>RECORDING INFO</u>
DEER TRAIL #1	Searchlight Exploration, LLC	428170	Fee 2014006149
BONANZA #1	Searchlight Exploration, LLC	428167	Fee 2014006150
BONANZA #2	Searchlight Exploration, LLC	428168	Fee 2014006151
BONANZA #3	Searchlight Exploration, LLC	428169	Fee 2014006152
McGUFFIE #1	Searchlight Exploration, LLC	428171	Fee 2014006153
McGUFFIE #2	Searchlight Exploration, LLC	428172	Fee 2014006154
BIG KIMBLE #1	Searchlight Exploration, LLC	428166	Fee 2014006155

RECEIVED
BLM ARIZONA OFFICE
2016 JUL 22 P 3:15
PHOENIX, ARIZONA

Return to:

Frederick C. Bauman, Esq.
6440 Sky Pointe Dr, Ste
140-149
Las Vegas, NV 89131

MAINTENANCE FEE PAYMENT

Claimant Name: Searchlight Exploration, LLC
Address: 6440 Sky Pointe Dr Ste 140-149
City: Las Vegas State: NV Zip: 89131
Telephone: (702) 533-8372
E-mail address: searchlightwest@aol.com
Signature: Frederick C Bauman
Manager

Check here if this is a change of address.

N. Rawhide Project - 6 claims # 930

RECEIVED
BLM ARIZONA STATE OFFICE
2016 JUL 22 P 3: 5
PHOENIX, ARIZONA
BLM
Date
Stamp

LINE NO.	AMOUNT NUMBER	CLAIMS SITE NAME	ACRES	ACRES	ACRES	ACRES	ACRES	ACRES
1	See	attached Exhibit "A"						
2								
3								
4								
5								
6								
7								
8								
9								
10								

List additional claims on Form MCF114.

Bureau of Land Management
Arizona State Office
www.blm.gov/az/

No. of Claims*: 6 x \$155 =
Check No: 3168 Init. ADD.
Receipt No.: 3168
For BLM Use Only

* \$155 per lode mining claim, mill site, or tunnel site; and \$155 for each 20 acres or portion thereof for each placer mining claim.

Form: MCF112
Revised July 2014

SCHEDULE "A"

N. Rawhide Property

List of unpatented claims located in Section 7 of T11N, R13W and Sections 1, 12 and 13 of T11N, R14W G&SR B&M, Owens Mining District, Mohave County, Arizona (all claims unpatented)

<u>CLAIM NAME</u>	<u>CLAIMANT'S NAME</u>	<u>AMC NUMBER</u>	<u>RECORDING INFO</u>
N. RAWHIDE # 1 RAWHIDE BLUFF #1	Searchlight Exploration, LLC	364370	Bk 5335 p. 947
	Searchlight Exploration, LLC	428173	Fee 2014006156
RAWHIDE BLUFF #2	Searchlight Exploration, LLC	428174	Fee 2014006157
RAWHIDE BLUFF #3	Searchlight Exploration, LLC	428175	Fee 2014006158
RAWHIDE BLUFF #4	Searchlight Exploration, LLC	428176	Fee 2014006159
RAWHIDE BLUFF #5	Searchlight Exploration, LLC	428177	Fee 2014006160

RECEIVED
B&M ARIZONA OFFICE
2016 JUL 22 P 3:15
PHOENIX, ARIZONA

United States Department of the Interior
Bureau of Land Management
 DIV OF LANDS, MINRLS & ENERGY
 ONE N CENTRAL AVE
 PHOENIX, AZ 85004 -4427
 Phone: 602-417-9200

Receipt

No: 3613185

Transaction #: 3716730	
Date of Transaction: 07/25/2016	
CUSTOMER:	
FREDERICK C BAUMAN 6440 SKY POINTE DR STE 140-149 LAS VEGAS,NV 89131-4047 US	

LINE #	QTY	DESCRIPTION	REMARKS	UNIT PRICE	TOTAL
1	1.00	LOCATABLE MINERALS / MINING CLAIMS- NOT NEW-UNADJUD,ONE AUTH NO. ONLY / MINING CLAIM MONEY RECEIVED CASES: AMC350565/\$14105.00	MAINT FEE 2017 - 91	- n/a -	14105.00
TOTAL:					\$14,105.00

PAYMENT INFORMATION			
1	AMOUNT:	14105.00	POSTMARKED: N/A
	TYPE:	CHECK	RECEIVED: 07/22/2016
	CHECK NO:	3168	
	NAME:	IVY MINERALS INC PO BOX 2532 BOISE ID 83701 US	





REMARKS

This receipt was generated by the automated BLM Collections and Billing System and is a paper representation of a portion of the official electronic record contained therein.

ENTERED
 JUL 27 2016
 BY: *[Signature]*

This envelope is made from post-consumer waste. Please recycle - again.

★ MAIL ★

-  DATE OF DELIVERY SPECIFIED*
 -  USPS TRACKING™ INCLUDED*
 -  INSURANCE INCLUDED*
 -  PICKUP AVAILABLE
- * Domestic only

WHEN USED INTERNATIONALLY,
A CUSTOMS DECLARATION
LABEL MAY BE REQUIRED.



July 2013
5 x 9.5

VISIT US AT USPS.COM®
ORDER FREE SUPPLIES ONLINE



1024

95004

R2304Y122340-06

FROM:

PRIORITY ★ MAIL ★



VISIT US AT USPS.COM®
ORDER FREE SUPPLIES ONLINE

FROM: Searchlight Exp
6440 Sky Pointe Dr,
Las Vegas, NV 89131

TO: Bureau of Land Management
Arizona State Office
1 N. Central Ave, Suite 800
Phoenix, AZ 85004

Label 228, July 2013

FOR DOMESTIC AND INTERNATIONAL USE

This packaging is the property of the U.S. Postal Service® and is provided solely for use in sending Priority Mail® shipments. Misuse may be a violation of federal law. This packaging is not for resale. EP14F © U.S. Postal Service, July 2013. All rights reserved.

PLACE STICKER AT TOP OF ENVELOPE TO THE RIGHT

PRIORITY[®] ★ MAIL ★



FLAT RATE ENVELOPE

ONE RATE ★ ANY WEIGHT*

RECEIVED
BLM/A
2016 JUL 22 P 3:14
PHOENIX, ARIZONA



PS00001000014

EP14F July 2013
OD: 12.5 x 9.5



* Domestic only. * For international shipments, the maximum weight is 4 lbs.

364364
351576

AFFIDAVIT OF ANNUAL ASSESSMENT WORK

WHEN RECORDED, MAIL DOCUMENT TO:

NAME: Morgan L. Bauman

ADDRESS: 3760 NW 183rd Ave

CITY, STATE, ZIP: Portland, OR 97229

FEE# 2015049156

OFFICIAL RECORDS
OF MOHAVE COUNTY
CAROL MEIER,
COUNTY RECORDER



11/05/2015 03:50 PM Fee: \$15.00

PAGE: 1 of 4

FOR COUNTY RECORDER'S USE

No. of Claims 2
x \$10/claim
Total due BLM \$ 20

TO ALL WHOM IT MAY CONCERN:

1. The undersigned certifies that at least \$100 per claim was expended for development, labor and improvements, or equivalent value added, as the annual assessment work for the assessment year ending September 1, 2015 for the following contiguous unpatented mining claim(s), located in the County of Mohave, in the State of Arizona.

BLM Serial No.	Name of Claim	Tp Rg Sec Mer Example: 13N 5E 14 MDM				County Recordation Book and Page No.	Date
351576	Copper Cliff Lode	13N	14W	19	6SR BM	Bk 3212 p 91	12/04/1998
						Bk 3807 p 533	
364364	Copper Cliff # 2	13N	15W	12	6SR BM	Bk 5335 p. 935	12/04/2004

RECEIVED
BLM AZ STATE OFFICE
2015 DEC 16 P 3:31
PHOENIX, ARIZONA

BY: RAM

2. Type of labor and improvements (specify what was done and give the total value for that labor and improvement to show at least \$100 for each claim). If a geological, geochemical, or geophysical survey was performed, as per 30 U.S.C. 28-1, reference the title of the report of survey, give cost and date of the survey and report, and indicate it was filed with the County Recorder:

Description of Work Performed	Value of Work Performed	Date Work Was Performed
Repair roads both claims	\$ 200	7/11/2015
Repair entrance gate	25	7/11/2015
Repair steel door - Copper Cliff adit	25	7/11/2015
Repair safety fence - Copper Cliff pit	100	7/11/2015

3. Name and mailing address of each person who performed the labor and improvements:

Name (please print)

Paul Sneath

Fred Bauman

Current Mailing Address (please print)

6094 Carlsbad, Las Vegas, NV
 6440 Sky Pointe Dr., Las Vegas, NV 89131
 Ste 140-149

4. Name and mailing address of each person who holds and claims the subject mining claim(s) for the valuable minerals contained therein. Be sure to indicate if there is a change of address:

Name (please print)

McIntyre Mines, LLC

Current Mailing Address (please print)

3760 NW 183rd Ave 89156
 Portland, OR 97229

RECEIVED
 BLM ASSET OFFICE
 2015 DEC 16 P 3:31
 PHOENIX, ARIZONA

5. The undersigned testifies that on the date of July 11, 2015, all monuments required by law were erected upon the subject claim(s), and all notices required by law were posted on the subject claim(s) or copies thereof were in place, and at said date, each corner monument bore or contained

markings sufficient to appropriately designate the corner of the claim to which it pertains and the name of the claim(s).

I hereby certify under penalty of perjury under the laws of the State of New Jersey + Arizona that the foregoing statements are true and correct:

[Signature] Date: 7/30/15
(Signature of person responsible for above statement)
Manager

Title 18 U.S.C. 1001 and 43 U.S.C. 1212 make it a crime for any person knowingly and willfully to make to any department or agency of the United States any false, fictitious or fraudulent statements or representations as to any matter within its jurisdiction.


Notary Block

SUBSCRIBED AND SWORN TO before me, this 30 day of July 20 15

By: [Signature]
(Signature of Affiant)

Title: Notary

My Commission Expires: _____



RECEIVED
BLM AT STATE OF
2015 DEC 16 P 5:11
PHOENIX, ARIZONA

INSTRUCTIONS

1. This is an optional form that may be used to satisfy the requirements for the Bureau of Land Management (BLM) under the provisions of 43 U.S.C. §1744 and 30 U.S.C. §28-28d and the regulations thereunder (43 CFR part 3835). Since local and State laws may vary, you should contact your local and State agencies where the claims are located to ensure all applicable laws and requirements are satisfied.
2. The claimant(s) must fill in the date in paragraph 1 for the applicable assessment year and the county and state where the claims are located.
3. All claim names, BLM serial numbers, legal descriptions, and original county recording information must be listed for the claims pertaining to this assessment notice.
4. The claimant(s) must complete paragraph 2 listing all labor or improvements which was performed on or did benefit the subject mining claims. The value and date of the labor or improvements must also be listed. The total amount of labor or improvements can be listed, but the total expenditure must equal at least \$100 for each claim.
5. The names and current mailing addresses of the person(s) performing the labor shall be listed in paragraph 3.
6. The name and current mailing address of each owner (claimant) of the claims shall be listed in paragraph 4. The mailing address shall be the owner's address and not the address of an agent or anyone representing the claimant. Be sure to note if there has been a change of address.
7. Paragraph 5 shall be completed to show the date it was verified that all monuments required by law were properly erected, all notices were posted, and that corners were appropriately designated for all claims listed.
8. An exact legible reproduction or duplicate (other than microfilm or other electronic media) of this affidavit or another type of affidavit of assessment work that you file or will file in the county where each claim is located, must be filed with the BLM on or before December 30 of the calendar year in which the assessment year ends. For mill or tunnel sites, a separate notice of intent to hold must be filed with the BLM on or before December 30. Requirements for filing a notice of intent to hold can be found at 43 CFR 3835.33.
9. A processing fee of \$10 for each claim listed must be remitted to the BLM along with this or any other affidavit of assessment work.

NOTICES

THE PRIVACY ACT and 43 CFR 2.48(d) require that you be furnished with the following information in connection with the information requested by this form.

AUTHORITY: 30 U.S.C. §28-28d and 43 CFR part 3835 permit collection of the information requested by this form.

PRINCIPAL PURPOSE: The BLM will use the information you provide to document compliance with 43 U.S.C. 1744 and that assessment work has been completed in accordance with 30 U.S.C. § 28-28d and 43 CFR part 3835 in lieu of paying the maintenance fee for the mining claims listed on this form.

ROUTINE USES: The BLM will only disclose this information in accordance with the provisions at 43 CFR 2.56(b) and (c).

EFFECT OF NOT PROVIDING INFORMATION: Disclosure of the requested information is required by 30 U.S.C. § 28-28d and 43 CFR part 3835 for claimants qualified to perform assessment work in lieu of paying the maintenance fee. Failure to submit all the requested information or to complete this form will delay the BLM's processing of the form and may preclude the BLM's acceptance of the assessment work information, which may result in forfeiture of the mining claim(s) by the claimant.

THE PAPERWORK REDUCTION ACT requires us to inform you that:

Use of this form is optional. You must perform assessment if a waiver to pay the maintenance fee has been requested. This form is provided to help you attest that annual assessment work has been completed in lieu of paying the maintenance fee for your claim(s). Submission of the requested information is necessary to obtain or retain a benefit.

You do not have to respond to this or any other Federal agency-sponsored information collection unless it displays a valid OMB control number.

BURDEN HOURS STATEMENT: The estimated public reporting burden for this form is 30 minutes per response, including the time for reviewing instructions, gathering and maintaining data, and completing and reviewing the form. You may submit comments regarding the burden estimate or any other aspect of this form to: U.S. Department of the Interior, Bureau of Land Management (1004-0114), Bureau Information Collection Clearance Officer (WO-630), 1849 C Street, N.W., Room 2134LM, Washington, D.C. 20240.

RECEIVED
BLM AZ STATE OFFICE
2015 DEC 16 P 3:31
PHOENIX, ARIZONA

CERTIFIED MAIL®

Morgan Bauman
3760 NW 183rd Ave
Portland, OR 97229



7015 0640 0002 2319 8877

RECEIVED
BLM AZ STATE OFFICE

2015 DEC 16 P 3:27

PHOENIX, ARIZONA

RETURN RECEIPT
REQUESTED

BLM
1 N. Central Ave, Ste 800
Phoenix, AZ 85004

Att: Mining Claims

8500484427 0041



U.S. POSTAGE
PAID
LAS VEGAS, NV
89130

DEC 14, 15
AMOUNT

\$6.74

0012325-07



85004



UNITED STATES
POSTAL SERVICE

1000

Morgan Bauman
3760 NW 183rd Ave
Portland, OR 97229

RECEIVED
BLM AZ STATE

2015 DEC 16 P 3:27

PHOENIX, ARIZONA

SECURITY REQUESTED

BLM
1 N. Central Ave, Ste 800
Phoenix, AZ 85004

Att: Mining Claims

000484427 0041

CERTIFIED MAIL



7015 0640 0002 2319 8877


U.S. POSTAGE
PAID
LAS VEGAS, NV
89130
DEC 14, 15
AMOUNT
\$6.74
00122925-07



85004



1000



United States Department of the Interior
Bureau of Land Management
 LANDS/RECREATION & PLANNING
 ONE N CENTRAL AVE
 PHOENIX, AZ 85004 -2203
 Phone: 602-417-9200

Receipt

No: 3455894

Transaction #: 3555520	
Date of Transaction: 12/17/2015	
CUSTOMER:	
MORGAN L BAUMAN 3760 NW 183RD AVE PORTLAND,OR 97229-3320 US	

LINE #	QTY	DESCRIPTION	REMARKS	UNIT PRICE	TOTAL
1	1.00	LOCATABLE MINERALS / MINING CLAIMS- NOT NEW-UNADJUD,ONE AUTH NO. ONLY / MINING CLAIM MONEY RECEIVED CASES: AMC351576/\$20.00	POL - 2 2016	- n/a -	20.00
TOTAL:					\$20.00

PAYMENT INFORMATION					
1	AMOUNT:	20.00	POSTMARKED:	12/14/2015	
	TYPE:	CHECK	RECEIVED:	12/16/2015	
	CHECK NO:	23126745407			
	NAME:	BAUMAN, MORGAN 3760 NW 183RD AVE PORTLAND OR 97229-3320 US			

REMARKS

This receipt was generated by the automated BLM Collections and Billing System and is a paper representation of a portion of the official electronic record contained therein.

UNITED STATES
DEPARTMENT OF THE INTERIOR
BUREAU OF LAND MANAGEMENT

MAINTENANCE FEE WAIVER CERTIFICATION

190

RAM

351576

364364

FORM APPROVED
OMB NO. 1004-0114
Expires: October 31, 2016

SEE INSTRUCTIONS ON PAGE 2


- This small miner waiver is filed for the assessment year beginning on September 1, 2015 and ending on September 1, 2016.
- The undersigned and all related parties owned ten or fewer mining claims, mill, or tunnel sites located and maintained on Federal lands in the United States of America on September 1, 2015.
- The undersigned have performed the assessment work required by law for each mining claim listed prior to filing this waiver and understand that by filing this form, the undersigned must file an affidavit of assessment work with the Bureau of Land Management (BLM) by the December 30th following the filing of this waiver.
- The undersigned understand that if the assessment work obligation has not yet come due under 30 U.S.C. 28 (for those claims in their first assessment year only), a notice of intent to hold reciting this condition must be recorded by the December 30th following the filing of this waiver.
- The undersigned understand that mill and tunnel sites may also be listed on this waiver and be waived from payment of the maintenance fee, and that a notice of intent to hold for these sites is required to be filed with the BLM by the December 30th following the filing of this waiver.
- The undersigned understand and acknowledge that pursuant to 43 U.S.C. 1212 and 18 U.S.C. 1001, the filing or recording of a false, fictitious, or fraudulent document with the BLM may result in a fine of up to \$250,000, a prison term not to exceed five years, or both.
- The mining claims, mill or tunnel sites for which this waiver from payment of the maintenance fees is requested are:

CLAIM OR SITE NAME	BLM RECORDATION SERIAL NUMBER
1. Copper Cliff Lodge	351576
2. Copper Cliff # 2	364364
3.	
4.	
5.	
6.	
7.	
8.	
9.	
10.	

RECEIVED
BLM ASSISTANT OFFICE
2015 AUG 11 P 3:31
PHOENIX, ARIZONA

The owner(s) (claimants) of the above mining claims and sites are:

McIntyre Mines, LLC
(Owner's Name - Please Print)
3760 NW 183rd Ave
(Owner's Mailing Address)


(Owner's Signature) 7/30/15
Portland OR 97229
(City) (State) (Zip Code)

(Owner's Name - Please Print)

(Owner's Signature)

(Owner's Mailing Address)

(City) (State) (Zip Code)

(Owner's Name - Please Print)

(Owner's Signature)

(Owner's Mailing Address)

(City) (State) (Zip Code)

(Owner's Name - Please Print)

(Owner's Signature)

(Owner's Mailing Address)

(City) (State) (Zip Code)

INTERESTED
SEP 3 2015
RE

NW-RE 9/4

(Owner's Name - Please Print)	(Owner's Signature)		
(Owner's Mailing Address)	(City)	(State)	(Zip Code)

(Owner's Name - Please Print)	(Owner's Signature)		
(Owner's Mailing Address)	(City)	(State)	(Zip Code)

(Owner's Name - Please Print)	(Owner's Signature)		
(Owner's Mailing Address)	(City)	(State)	(Zip Code)

(Owner's Name - Please Print)	(Owner's Signature)		
(Owner's Mailing Address)	(City)	(State)	(Zip Code)

(Owner's Name - Please Print)	(Owner's Signature)		
(Owner's Mailing Address)	(City)	(State)	(Zip Code)

RECEIVED
 BLM ARIZONA STATE OFFICE
 2011 AUG 11 P 3:33
 PHOENIX, ARIZONA

18 U.S.C. 1001 and 43 U.S.C. 1212 make it a crime for any person knowingly and willfully to make to any department or agency of the United States any false, fictitious or fraudulent statements or representations as to any matter within its jurisdiction.

INSTRUCTIONS

1. This certification is made under the provisions of 43 U.S.C. § 1744 and 30 U.S.C. §28-28k and the regulations thereunder (43 CFR Part 3830).
2. The claimant(s) must fill in the dates in paragraph 1 for the beginning and ending of the assessment year for which this waiver is sought.
3. The claimant(s) must fill in the date in paragraph 2 for the beginning of the assessment year for which this waiver is sought.
4. All claim and site names and BLM serial numbers must be listed for the mining claims, mill sites, and tunnel sites for which the waiver is sought.
5. All owners of the mining claims, mill sites, and tunnel sites and their addresses must be given.
6. This waiver form must be signed by all the claimants or their designated agent, in original form. If an agent is designated, a notarized designation of agent, signed by all of the claimants with proper address given, must be submitted with this waiver.
7. This form must be filed no later than September 1st for the upcoming assessment year in the BLM State Office where the mining claims or sites are recorded, or the waiver cannot be granted by the BLM. (Example: To obtain a waiver for the assessment year 2012, which begins on September 1, 2011, you must qualify for and file for a waiver no later than September 1, 2011, in the proper BLM State Office.)
8. For all mining claims which require assessment work, you must record an affidavit of labor on or before the December 30th immediately following the filing of this waiver. For all other mining claims or sites waived, you must record a notice of intent to hold on or before the December 30th immediately following the filing of this waiver.
9. Mill and tunnel sites may also be listed on this waiver and be waived from payment of the maintenance fee. A notice of intent to hold for these sites is required to be filed by the December 30th following the filing of this waiver.

FOR OFFICIAL USE ONLY

SEARCHLIGHT EXPLORATION, LLC

6440 Sky Pointe Dr., Ste 140-412

Las Vegas, NV 89131

(702) 533-8372

searchlightwest@aol.com

399871
356410
363464
362656
398624
398293
366290
426601
350564
414426
414441
415239
~~415239~~
364364
390899
428166
412366

June 29, 2015

Bureau of Land Management

US Department of Interior

Arizona State Office

1 N. Central Ave., Ste 800

Phoenix, AZ 85004

Re: 2016 Claim Maintenance Fees – 163 unpatented mining claims

Ladies and Gentlemen:

Enclosed is payment for 163 mining claims as follows:

Treasure King Project – 54 claims – Ivy Minerals Check No. 2911 for \$7,595 (49 claims)

Searchlight Check No. 1575 for \$775 (5 claims)

La Posa Project – 18 claims – Ivy Minerals Check No. 2912 for \$2,790 (18 claims)

9 additional projects – 91 claims – Ivy Minerals Check No. 2913 for \$14,105 (91 claims).

Sincerely yours,

SEARCHLIGHT EXPLORATION, LLC

By Frederick C. Bauman
Frederick C. Bauman, Manager

RECEIVED
BLM - PHOENIX OFFICE
2015 JUL - 6 P 3:02
PHOENIX, ARIZONA

ENTERED
JUL 10 2015
BY: Rdm

Return to:
 Frederick C. Bauman, Esq.
 6440 Sky Pointe Dr, Ste 140-149
 Las Vegas, NV 89131

MAINTENANCE FEE PAYMENT

Claimant Name: Searchlight Exploration, LLC
 Address: 6440 Sky Pointe Dr, Ste 140-149
 City: Las Vegas State: NV Zip: 89131
 Telephone: (702) 533-8372
 E-mail address: searchlightwest@aol.com
 Signature: Frederick C. Bauman
 Manager

RECEIVED
 BLM / DISTRICT OFFICE
 PHOENIX, ARIZONA
 2015 JUL -6 P 3:02
 BLM
 Date
 Stamp

Check here if this is a change of address.
Treasure King - 54 claims - \$8,370

LINE NO.	AMC NUMBER	CLAIM/SITE NAME	COUNTY RECORDER DATA (If available)	TWP	RNG	SEC
1		See attached Exhibit "A"				
2						
3						
4						
5						
6						
7						
8						
9						
10						

List additional claims on Form MCF114.

No. of Claims*: 103 x \$155 = 25,265
 Check No: _____ Init. ML
 Receipt No.: _____
 For BLM Use Only

Bureau of Land Management
 Arizona State Office
www.blm.gov/az/

* \$155 per lode mining claim, mill site, or tunnel site; and \$155 for each 20 acres or portion thereof for each placer mining claim.

Form: MCF112
 Revised July 2014

EXHIBIT "A"
Treasure King Property
Big Bug / Turkey Creek Mining Districts
Yavapai County, Arizona

<u>CLAIM NAME</u>	<u>AMC#</u>	<u>COUNTY INFO</u>	<u>TOWNSHIP/RANGE/SECTION</u>
✓ A1	399871	Bk 4720 pg 19	T11.5N R1E S25
A2	399872	Bk 4720 pg 20	T11.5N R1E S25
A3	399873	Bk 4720 pg 21	T11.5N R1E S25
A4	399874	Bk 4720 pg 22	T11.5N R1E S25
A5	399875	Bk 4720 pg 23	T11.5N R1E S25
A6	399876	Bk 4720 pg 24	T11.5N R1E S25
A7	399877	Bk 4720 pg 25	T11.5N R1E S25
A8	399878	Bk 4720 pg 26	T11.5N R1E S25
A9	399879	Bk 4720 pg 27	T11.5N R1E S25
A10	399880	Bk 4720 pg 28	T11.5N R1E S25
A11	399881	Bk 4720 pg 29	T11.5N R1E S25
A12	399882	Bk 4720 pg 30	T11.5N R1E S25
A13	399883	Bk 4720 pg 31	T11.5N R1E S25
A14	399884	Bk 4720 pg 32	T11.5N R1E S25
A15	399885	Bk 4720 pg 33	T11.5N R1E S25
A16	399886	Bk 4720 pg 34	T11.5N R1E S25
A17	399887	Bk 4720 pg 35	T11.5N R1E, S25, 36
A18	399888	Bk 4720 pg 36	T11.5N R1E, S25, 36
A19	399889	Bk 4720 pg 37	T11.5N R1E, S36
A20	399890	Bk 4720 pg 38	T11.5N R1E, S36
A21	399891	Bk 4720 pg 39	T11.5N R1E, S36
A22	399892	Bk 4720 pg 40	T11.5N R1E, S36
A23	399893	Bk 4720 pg 41	T11.5N R1E, S36
A24	399894	Bk 4720 pg 42	T11.5N R1E, S36
A25	399895	Bk 4720 pg 43	T11.5N R1E, S36
A26	399896	Bk 4720 pg 44	T11.5N R1E, S36
A27	399897	Bk 4720 pg 45	T11.5N R1E, S36
A28	399898	Bk 4720 pg 46	T11.5N R1E, S36
A29	399899	Bk 4720 pg 47	T11.5N R1E, S36
A30	399900	Bk 4720 pg 48	T11.5N R1E, S36
A31	399901	Bk 4720 pg 49	T11.5N R1E, S36
A32	399902	Bk 4720 pg 50	T11.5N R1E, S36
A33	399903	Bk 4720 pg 51	T11.5N R1E, S36
A34	399904	Bk 4720 pg 52	T11.5N R1E, S36
A35	399905	Bk 4720 pg 53	T11.5N R1E, S36
A36	399906	Bk 4720 pg 54	T11.5N R1E, S36
A37	399907	Bk 4720 pg 55	T11N R1E S1
A38	399908	Bk 4720 pg 56	T11N R1E S1
✓ A39	399909	Bk 4720 pg 57	T11.5N R1E S24
✓ A41	403931	Bk 4770 pg 699	T11.5N R1E, S25, 36
A42	403932	Bk 4770 pg 700	T11.5N R1E S36
✓ A43	403933	Bk 4770 pg 701	T11.5N R1E S36

PHOENIX, ARIZONA

2015 JUL -6 P 3:02

RECEIVED
 CLERK'S OFFICE

<u>CLAIM NAME</u>	<u>AMC#</u>	<u>COUNTY INFO</u>	<u>TOWNSHIP/RANGE/SECTION</u>
┌ A44	403934	Bk 4770 pg 702	T11.5N R1E S36
A45	403935	Bk 4770 pg 703	T11.5N R1E S36
A46	403936	Bk 4772 pg 451	T11.5N R1E S24
A47	403937	Bk 4772 pg 453	T11.5N R1E S24
A48	403938	Bk 4772 pg 452	T11.5N R1E S24
┌ A49	403939	Bk 4772 pg 454	T11.5N R1E S24
Treasure King Lode Claim	356410 -	Bk 3928 pg 281	T11.5N R1E Sec 24
┌ Treasure King #2	363470	Bk4202 pg 688	T11.5N R1E Secs 25, 36
Treasure King #3	363471	Bk4202 pg 689	T11.5N R1E Secs 25, 36
Treasure King #4	363472	Bk4202 pg 690	T11.5N R1E Secs 25, 36
Treasure King #5	363473	Bk4202 pg 691	T11.5N R1E Sec 36
┌ Treasure King #6	363474	Bk4202 pg 692	T11.5N R1E Sec 36
			T11N R1E Sec 1

PHOENIX, ARIZONA

2015 JUL -6 P 3:02

RECEIVED
MINERAL RIGHTS OFFICE

Return to:
 Frederick C. Bauman, Esq.
 6440 Sky Pointe Dr, Ste 140-149
 Las Vegas, NV 89131

MAINTENANCE FEE PAYMENT

Claimant Name: Searchlight Exploration, LLC
 Address: 6440 Sky Pointe Dr, Ste 140-149
 City: Las Vegas State: NV Zip: 89131
 Telephone: (702) 533-2372
 E-mail address: searchlightwest@aol.com
 Signature: Frederick C. Bauman

BLM
Date
Stamp

PHOENIX, ARIZONA

2015 JUL -6 P 3:02

RECEIVED

Check here if this is a change of address. Manager
La Posa - 18 claims - \$2,790

LINE NO.	AMC NUMBER	CLAIM/SITE NAME	COUNTY RECORDER DATA (If available)	TWP	RNG	SEC
1		See attached Schedule "A"				
2						
3						
4						
5						
6						
7						
8						
9						
10						

List additional claims on Form MCF114.

No. of Claims*: _____ x \$155 = _____
 Check No: _____ Init. _____
 Receipt No.: _____
 For BLM Use Only

Bureau of Land Management
 Arizona State Office
www.blm.gov/az/

Form: MCF112
 Revised July 2014

* \$155 per lode mining claim, mill site, or tunnel site; and \$155 for each 20 acres or portion thereof for each placer mining claim.

SCHEDULE "A"

La Posa Property

List of patented and unpatented claims located in Sections 5, 6, 7, and 8 of T7N, R17W G&SR B&M, La Paz County, Arizona (all claims unpatented)

<u>CLAIM NAME</u>	<u>CLAIMANT'S NAME</u>	<u>AMC NUMBER</u>	<u>DATE</u>	<u>RECORDING INFO</u>
LITTLE BUTTE 1	Searchlight Exploration, LLC	362656	Sep 3, 2004	Fee 2004-04670
LITTLE BUTTE 2	Searchlight Exploration, LLC	362657	Sep 3, 2004	Fee 2004-04671
LITTLE BUTTE 3	Searchlight Exploration, LLC	362658	Sep 3, 2004	Fee 2004-04672
LITTLE BUTTE 4	Searchlight Exploration, LLC	362659	Sep 3, 2004	Fee 2004-04673
LITTLE BUTTE 5	Searchlight Exploration, LLC	362660	Sep 3, 2004*	Fee 2004-04674
LITTLE BUTTE 6	Searchlight Exploration, LLC	398624	Sep 18, 2009	Fee 2009-04304
LITTLE BUTTE 7	Searchlight Exploration, LLC	398625	Sep 18, 2009	Fee 2009-04305
FLAT FAULT 1	Searchlight Exploration, LLC	398298	Sep 5, 2009	Fee 2009-04297
FLAT FAULT 2	Searchlight Exploration, LLC	398299	Sep 5, 2009	Fee 2009-04298
FLAT FAULT 3	Searchlight Exploration, LLC	398300	Sep 5, 2009	Fee 2009-04299
FLAT FAULT 4	Searchlight Exploration, LLC	398301	Sep 5, 2009	Fee 2009-04300
FLAT FAULT 5	Searchlight Exploration, LLC	398626	Sep 18, 2009	Fee 2009-04301
FLAT FAULT 6	Searchlight Exploration, LLC	398627	Sep 18, 2009	Fee 2009-04302
ARRASTRE 1	Searchlight Exploration, LLC	398295	Sep 5, 2009	Fee 2009-04294
ARRASTRE 2	Searchlight Exploration, LLC	398296	Sep 5, 2009	Fee 2009-04295
ARRASTRE 3	Searchlight Exploration, LLC	398297	Sep 5, 2009	Fee 2009-04296
AIRSTRIP 1	Searchlight Exploration, LLC	398293	Sep 5, 2009	Fee 2009-04292
AIRSTRIP 2	Searchlight Exploration, LLC	398294	Sep 5, 2009	Fee 2009-04293

*Little Butte 5 amended 9/18/2009. Fee No. 2009-04303

PHOENIX, ARIZONA
 2015 JUL -6 P 3:03
 RECEIVED

SCHEDULE "A"

Clara Property

List of unpatented claims located in Section 3 of T9N, R15W and Section 35 of T10N, R15W, G&SR B&M, Santa Maria Mining District, La Paz County, Arizona (all claims unpatented)

<u>CLAIM NAME</u>	<u>CLAIMANT'S NAME</u>	<u>AMC NUMBER</u>	<u>RECORDING INFO</u>
MM #36	Searchlight Exploration, LLC	366290	Fee#2005-03763
MM #38	Searchlight Exploration, LLC	366291	Fee#2005-03764
MM #40	Searchlight Exploration, LLC	366292	Fee#2005-03765
MM #57	Searchlight Exploration, LLC	366293	Fee#2005-03766
MM #59	Searchlight Exploration, LLC	366294	Fee#2005-03767
MM #61	Searchlight Exploration, LLC	366295	Fee#2005-03768
Margaret	Anaconda Exploration, LLC	426609	Fee#2013-05139
McClelland	Anaconda Exploration, LLC	426610	Fee#2013-05141
MM 101	Anaconda Exploration, LLC	426611	Fee#2013-05143
MM 102	Anaconda Exploration, LLC	426612	Fee#2013-05144
MM 103	Anaconda Exploration, LLC	426613	Fee#2013-05145
MM 104	Anaconda Exploration, LLC	426614	Fee#2013-05146
MM 105	Anaconda Exploration, LLC	426615	Fee#2013-05147
MM 106	Anaconda Exploration, LLC	426616	Fee#2013-05148
Protector No. 3	Anaconda Exploration, LLC	426617	Fee#2013-05142
Tede	Anaconda Exploration, LLC	426618	Fee#2013-05137
Tommie C	Anaconda Exploration, LLC	426619	Fee#2013-05140
Tommie R	Anaconda Exploration, LLC	426620	Fee#2013-05138
Hazel	Anaconda Exploration, LLC	426621	Fee#2013-05133
Josephine	Anaconda Exploration, LLC	426622	Fee#2013-05132
Klapetsky	Anaconda Exploration, LLC	426623	Fee#2013-05134
Nellie	Anaconda Exploration, LLC	426624	Fee#2013-05136
Rodgers	Anaconda Exploration, LLC	426625	Fee#2013-05135
Wilson	Anaconda Exploration, LLC	426626	Fee#2013-05131

RECEIVED
 CLERK'S OFFICE
 PHOENIX, ARIZONA
 2015 JUL -6 P 3:03

Return to:
 Frederick C. Bauman
 6440 Sky Pointe Dr, Ste
 146-149
 Las Vegas, NV 89131

MAINTENANCE FEE PAYMENT

Claimant Name: Arasconda Exploration, LLC
 Address: 6440 Sky Pointe Dr, Ste 140-412
 City: Las Vegas State: NV Zip: 89131
 Telephone: (702) 533-8372
 E-mail address: searchlightwest@aol.com
 Signature: Frederick C. Bauman
 Manager

PHOENIX, ARIZONA
 2015 JUL -6 P 3:03
 RECEIVED

BLM
Date
Stamp

Check here if this is a change of address.

Burnt Well - 9 claims - #61395

LINE NO.	AMC NUMBER	CLAIM/SITE NAME	COUNTY RECORDER DATA (if available)	TWP	RNG	SEC
1		See attached	Schedule "A"			
2						
3						
4						
5						
6						
7						
8						
9						
10						

List additional claims on Form MCF114.

Bureau of Land Management
 Arizona State Office
 www.blm.gov/az/

No. of Claims: _____ x \$140 = _____
 Check No: _____ Init. #155
 Receipt No.: _____
 For BLM Use Only

Form: MCF112
 Revised July 2009

SCHEDULE "A"

Burnt Well Property

List of unpatented claims located in Section 30 of T9N, R11W and Section 36 of T9N, R12W, G&SR B&M, Harcuvar Mining District, La Paz County, Arizona (all claims unpatented)

<u>CLAIM NAME</u>	<u>CLAIMANT'S NAME</u>	<u>AMC NUMBER</u>	<u>RECORDING INFO</u>
SILVER LINING LODE	Anaconda Exploration, LLC	362684	Fee#2004-04684
BU 14	Anaconda Exploration, LLC	426601	Fee#2013-05123
BU 16	Anaconda Exploration, LLC	426602	Fee#2013-05124
BU 38	Anaconda Exploration, LLC	426603	Fee#2013-05125
BU 40	Anaconda Exploration, LLC	426604	Fee#2013-05126
BU 42	Anaconda Exploration, LLC	426605	Fee#2013-05127
BU 45	Anaconda Exploration, LLC	426606	Fee#2013-05128
BU 46	Anaconda Exploration, LLC	426607	Fee#2013-05129
BU 47	Anaconda Exploration, LLC	426608	Fee#2013-05130

RECEIVED
 2015 JUL -6 P 3:03
 PHOENIX, ARIZONA

Return to:
 Frederick C. Bauman, Esq.
 6440 Sky Pointe Dr., Ste 140-149
 Las Vegas, NV 89131

MAINTENANCE FEE PAYMENT

Claimant Name: Anaconda Exploration, LLC *

Address: 6440 Sky Pointe Dr Ste 140-412

City: Las Vegas State: NV Zip: 89131

Telephone: (702) 533-8372

E-mail address: searchlightwest@aol.com

Signature: Frederick C. Bauman
 manager

Check here if this is a change of address.
White Hills - 10 claims - \$1,550

RECEIVED
 CLM STATE OFFICE
 2015 JUL -6 P 3:03
 PHOENIX, ARIZONA
 BLM
 Date
 Stamp

LINE NO.	AMC NUMBER	CLAIM/SITE NAME	COUNTY RECORDER DATA (If available)	TWP	RNG	SEC
1		See attached Schedule "A"				
2						
3						
4						
5						
6						
7						
8						
9						
10						

List additional claims on Form MCF114.
 * 7 placer claims have 7 additional owners - See Bureau of Land Management Exhibit "A"
 Arizona State Office
www.blm.gov/az/

No. of Claims*: _____ x \$155 = _____
 Check No: _____ Init. _____
 Receipt No.: _____
 For BLM Use Only

* \$155 per lode mining claim, mill site, or tunnel site; and \$155 for each 20 acres or portion thereof for each placer mining claim.

Form: MCF112
 Revised July 2014

SCHEDULE "A"

White Hills Property

List of unpatented claims located in Sections 14, 15, 22, 26 and 27, T26N, R21W G&SR B&M, Weaver Mining District, Mohave County, Arizona

<u>CLAIM NAME</u>	<u>CLAIMANT'S NAME</u>	<u>AMC NUMBER</u>		<u>RECORDING INFO</u>
MOCKINGBIRD #2	Anaconda Exploration, LLC	350565	Amended	Bk 3155 pg 813 Bk 4248 pg 337
DANDY #1	Anaconda Exploration, LLC	350569	Amended Amended	Bk 3155 pg 821 Bk 4253 pg 385 Bk 4290 pg 367
GREAT WEST #1	Anaconda Exploration, LLC	350573 350569		Bk 3155 pg 821
			Amended	Bk 4253 pg 387
			Amended	Bk 4290 pg 369
MP 16	Frederick C Bauman et al. See attachment for additional 7 owners	414426	Amended	Fee 2012012404 Fee 2013911645
MP 12	Frederick C Bauman et al. See attachment for additional 7 owners	414430	Amended	Fee 2012012575 Fee 2013911642
MP 3	Frederick C Bauman et al. See attachment for additional 7 owners	414434	Amended	Fee 2012013055 Fee 2013911640
MP 1	Frederick C Bauman et al. See attachment for additional 7 owners	414441	Amended	Fee 2012013056 Fee 2013911639
MP 5	Frederick C Bauman et al. See attachment for additional 7 owners	414442	Amended	Fee 2012013057 Fee 2013911641
MP 13	Frederick C Bauman et al. See attachment for additional 7 owners	414443	Amended	Fee 2012013058 Fee 2013911643
MP 15	Frederick C Bauman et al. See attachment for additional 7 owners	414444	Amended	Fee 2012013059 Fee 2013911644

RECEIVED
 2015 JUL -6 P 3:03
 PHOENIX, ARIZONA

EXHIBIT "A"

WHITE HILLS (MP) PLACER ASSOCIATION

Frederick C. Bauman, 6440 Sky Pointe Dr., Ste 140-149, Las Vegas, NV 89131

Barbara M. Bauman, 6440 Sky Pointe Dr., Ste 140-149, Las Vegas, NV 89131

Anaconda Exploration, LLC, 6440 Sky Pointe Dr., Ste 140-412, Las Vegas, NV 89131

McIntyre & Bauman Group, LLC, 6440 Sky Pointe Dr., Ste 140-412, Las Vegas, NV 89131

Middle Verde Development Co., LLC, 6440 Sky Pointe Dr., Ste 140-412, Las Vegas, NV 89131

Searchlight Exploration, LLC, 6440 Sky Pointe Dr., Ste 140-412, Las Vegas, NV 89131

Jeffrey W. Compton, 6115 Grand Teton Dr., Las Vegas, NV 89131

Thomas A. Climo, 7300 Cogburn St., Las Vegas, NV 89131

RECEIVED
BLM WESTERN OFFICE
2015 JUL -6 P 3:03
PHOENIX, ARIZONA

Return to:
 Frederick C. Bauman
 6440 Sky Pointe Dr
 Las Vegas, NV 89131
 Ste 140-149

MAINTENANCE FEE PAYMENT

Middle Verde Development
 Claimant Name: Co., LLC

Address: 6440 Sky Pointe Dr, Ste 140-412

City: Las Vegas State: NV Zip: 89131

Telephone: (702) 533-8372

E-mail address: Searchlightwest@aol.com

Signature: Frederick C. Bauman
 Manager

Check here if this is a change of address.

Kit Carson - 24 claims \$3,720

RECEIVED
 CLAIMS SERVICE
 2015 JUL -6 P 3:03
 PHOENIX, ARIZONA
 BLM
 Date
 Stamp

LINE NO.	AMC NUMBER	CLAIM/SITE NAME	COUNTY RECORDER DATA (If available)	TWP	RNG	SEC
1		See attached Schedule "A"				
2						
3						
4						
5						
6						
7						
8						
9						
10						

List additional claims on Form MCF114.

No. of Claims*: _____ x \$155 = _____
 Check No: _____ Init. _____
 Receipt No.: _____
 For BLM Use Only

Bureau of Land Management
 Arizona State Office
www.blm.gov/az/

* \$155 per lode mining claim, mill site, or tunnel site; and \$155 for each 20 acres or portion thereof for each placer mining claim.

Form: MCF112
 Revised July 2014

SCHEDULE "A"

Kit Carson Property

List of unpatented claims located in Sections 20, 21 and 29 of T13N, R1E G&SR B&M, Big Bug Mining District, Yavapai County, Arizona

<u>CLAIM NAME</u>	<u>CLAIMANT'S NAME</u>	<u>AMC NUMBER</u>	<u>RECORDING INFO</u>
KIT CARSON #1	Middle Verde Development Co., LLC	415239	Bk 4868 pg 503
LOOKOUT LODGE	Middle Verde Development Co., LLC	415240	Bk 4868 pg 504
KIT CARSON #2	Middle Verde Development Co., LLC	426627	Bk 4998 pg 496
KIT CARSON #3	Middle Verde Development Co., LLC	426628	Bk 4998 pg 497
KIT CARSON #4	Middle Verde Development Co., LLC	426629	Bk 4998 pg 498
KIT CARSON #5	Middle Verde Development Co., LLC	426630	Bk 4998 pg 499
KIT CARSON #6	Middle Verde Development Co., LLC	426631	Bk 4998 pg 500
KIT CARSON #7	Middle Verde Development Co., LLC	426632	Bk 4998 pg 501
LADY ALDE #1	Middle Verde Development Co., LLC	426633	Bk 4998 pg 502
LADY ALDE #2	Middle Verde Development Co., LLC	426634	Bk 4998 pg 503
LADY ALDE #3	Middle Verde Development Co., LLC	426635	Bk 4998 pg 504
LADY ALDE #4	Middle Verde Development Co., LLC	426636	Bk 4998 pg 505
LADY ALDE #5	Middle Verde Development Co., LLC	426637	Bk 4998 pg 506
LADY ALDE #6	Middle Verde Development Co., LLC	426638	Bk 4998 pg 507
LADY ALDE #7	Middle Verde Development Co., LLC	426639	Bk 4998 pg 508
LADY ALDE #8	Middle Verde Development Co., LLC	426640	Bk 4998 pg 509
LADY ALDE #9	Middle Verde Development Co., LLC	426641	Bk 4998 pg 510
LADY ALDE #10	Middle Verde Development Co., LLC	426642	Bk 4998 pg 511
LOOKOUT #2	Middle Verde Development Co., LLC	426643	Bk 4998 pg 512
LOOKOUT #3	Middle Verde Development Co., LLC	426644	Bk 4998 pg 513
LOOKOUT #4	Middle Verde Development Co., LLC	426645	Bk 4998 pg 514

PHOENIX, ARIZONA

2015 JUL - 6 P 3:04

RECEIVED
CLERK OF SUPERIOR COURT

LOOKOUT #5	Middle Verde Development Co., LLC	426646		Bk 4998 pg 515
LOOKOUT #6	Middle Verde Development Co., LLC	426647		Bk 4998 pg 516
SILVER BELT #1	Middle Verde Development Co., LLC	426648		Bk 4998 pg 517

RECEIVED
 CITY OF PHOENIX
 2015 JUL -6 P 3:04
 PHOENIX, ARIZONA

Return to:
 Frederick C. Bauman, Esq.
 6440 Sky Pointe Dr, Ste 140-149
 Las Vegas, NV 89131

MAINTENANCE FEE PAYMENT

Claimant Name: Searchlight Exploration, LLC
 Address: 6440 Sky Pointe Dr, Ste 140-149
 City: Las Vegas State: NV Zip: 89131
 Telephone: (702) 533-8372
 E-mail address: Searchlightwest@aol.com
 Signature: Frederick C. Bauman
 Manager

BLM
 Date
 Stamp

PHOENIX, ARIZONA

2015 JUL -6 P 3:04

DIANE S. BROWN, REGISTERED CLERK

Check here if this is a change of address.
Potts Mountain - 2 claims # 310

LINE NO.	AMC NUMBER	CLAIM/SITE NAME	COUNTY RECORDER DATA (If available)	TWP	RNG	SEC
1		See attached	Schedule "A4"			
2						
3						
4						
5						
6						
7						
8						
9						
10						

List additional claims on Form MCF114.

No. of Claims*: _____ x \$155 = _____
 Check No: _____ Init. _____
 Receipt No.: _____
 For BLM Use Only

Bureau of Land Management
 Arizona State Office
www.blm.gov/az/

* \$155 per lode mining claim, mill site, or tunnel site; and \$155 for each 20 acres or portion thereof for each placer mining claim.

Form: MCF112
 Revised July 2014

SCHEDULE "A"

Potts Mountain Property

List of unpatented claims located in Sections 20 and 21 of T11N, R14W G&SR B&M, Owens Mining District, Mohave County, Arizona (all claims unpatented)

<u>CLAIM NAME</u>	<u>CLAIMANT'S NAME</u>	<u>AMC NUMBER</u>	<u>RECORDING INFO</u>
Red Top	Searchlight Exploration, LLC	412191	Fee#2011047557
Lead Pill	Searchlight Exploration, LLC	412192	Fee#2011047558

RECEIVED
D.M. V. SERVICE
2015 JUL -6 P 3:04
PHOENIX, ARIZONA

Return to:
 Frederick C. Bauman, Esq.
 6440 Sky Pointe Dr, Ste 140-149
 Las Vegas, NV 89131

MAINTENANCE FEE PAYMENT

Claimant Name: Searchlight Exploration, LLC
 Address: 6440 Sky Pointe Dr, Ste 140-149
 City: Las Vegas State: NV Zip: 89131
 Telephone: (702) 533-8372
 E-mail address: searchlightwest@aol.com
 Signature: Frederick C. Bauman
 Manager

RECEIVED
 2015 JUL - 6 P 3: 04
 PHOENIX, ARIZONA
 BLM
 Date
 Stamp

Check here if this is a change of address.

Ester Basin - 5 claims - # 775

LINE NO.	AMC NUMBER	CLAIM/SITE NAME	COUNTY RECORDER DATA (If available)	TWP	RNG	SEC
1		<u>See attached</u>	<u>Schedule "A"</u>			
2						
3						
4						
5						
6						
7						
8						
9						
10						

List additional claims on Form MCF114.

No. of Claims*: _____ x \$155 = _____
 Check No: _____ Init. _____
 Receipt No.: _____
For BLM Use Only

Bureau of Land Management
Arizona State Office
www.blm.gov/az/

* \$155 per lode mining claim, mill site, or tunnel site; and \$155 for each 20 acres or portion thereof for each placer mining claim.

Form: MCF112
 Revised July 2014

SCHEDULE "A"

Ester Basin Property

List of unpatented claims located in Sections 27, 28, 29, 33 and 34 of T12N, R14W G&SR B&M, Owens Mining District, Mohave County, Arizona (all claims unpatented)

<u>CLAIM NAME</u>	<u>CLAIMANT'S NAME</u>	<u>AMC NUMBER</u>	<u>RECORDING INFO</u>
ESTER #1	Searchlight Exploration, LLC	364367	Bk 5335 pg 941
ESTER #2	Searchlight Exploration, LLC	364368	Bk 5335 pg 943
ESTER #3	Searchlight Exploration, LLC	364369	Bk 5335 pg 945
ESTER #4	Searchlight Exploration, LLC	390900	Bk 7123 pg 201
ESTER #5	Searchlight Exploration, LLC	390901	Bk 7123 pg 203

RECEIVED
COUNTY CLERK'S OFFICE
2015 JUL -6 P 3:04
PHOENIX, ARIZONA

Return to:
 Frederick C. Bauman, Esq.
 6440 Sky Pointe Dr, Ste 140-149
 Las Vegas, NV 89131

MAINTENANCE FEE PAYMENT

Claimant Name: Searchlight Exploration, LLC
 Address: 6440 Sky Pointe Dr, Ste 140-149
 City: Las Vegas State: NV Zip: 89131
 Telephone: (702) 533-8372
 E-mail address: Searchlightwest@aol.com
 Signature: Frederick C. Bauman
 Manager

BLM
 Date
 Stamp
 PHOENIX, ARIZONA
 2015 JUL - 6 P 3: 04

Check here if this is a change of address.

N. Rawhide Project - 6 claims #930

LINE NO.	AMC NUMBER	CLAIM/SITE NAME	COUNTY RECORDER DATA (If available)	TWP	RNG	SEC
1		See attached Schedule "A"				
2						
3						
4						
5						
6						
7						
8						
9						
10						

List additional claims on Form MCF114.

No. of Claims*: _____ x \$155 = _____
 Check No: _____ Init. _____
 Receipt No.: _____
 For BLM Use Only

Bureau of Land Management
 Arizona State Office
www.blm.gov/az/

* \$155 per lode mining claim, mill site, or tunnel site; and \$155 for each 20 acres or portion thereof for each placer mining claim.

Form: MCF112
 Revised July 2014

SCHEDULE "A"

N. Rawhide Property

List of unpatented claims located in Section 7 of T11N, R13W and Sections 1, 12 and 13 of T11N, R14W G&SR B&M, Owens Mining District, Mohave County, Arizona (all claims unpatented)

<u>CLAIM NAME</u>	<u>CLAIMANT'S NAME</u>	<u>AMC NUMBER</u>	<u>RECORDING INFO</u>
N. RAWHIDE # 1	Searchlight Exploration, LLC	364370	Bk 5335 p. 947
RAWHIDE BLUFF #1	Searchlight Exploration, LLC	428173	Fee 2014006156
RAWHIDE BLUFF #2	Searchlight Exploration, LLC	428174	Fee 2014006157
RAWHIDE BLUFF #3	Searchlight Exploration, LLC	428175	Fee 2014006158
RAWHIDE BLUFF #4	Searchlight Exploration, LLC	428176	Fee 2014006159
RAWHIDE BLUFF #5	Searchlight Exploration, LLC	428177	Fee 2014006160

RECEIVED
2015 JUL - 6 P 3:04
PHOENIX, ARIZONA

Return to:
 Frederic C. Bauman, Esq.
 6440 Sky Pointe Dr, Ste 140-149
 Las Vegas, NV 89131

MAINTENANCE FEE PAYMENT

Claimant Name: Searchlight Exploration, LLC
 Address: 6440 Sky Pointe Dr, Ste 140-149
 City: Las Vegas State: NV Zip: 89131
 Telephone: (702) 533-2372
 E-mail address: searchlightwest@aol.com
 Signature: Frederic C. Bauman
 Manager

BLM
 Date
 Stamp

PHOENIX, ARIZONA

2015 JUL -6 P 3:04

RECORDED

Check here if this is a change of address.

Alamo Project - 7 claims #1,085

LINE NO.	AMC NUMBER	CLAIM/SITE NAME	COUNTY RECORDER DATA (if available)	TWP	RNG	SEC
1		<u>See attached Schedule #AM</u>				
2						
3						
4						
5						
6						
7						
8						
9						
10						

List additional claims on Form MCF114.

No. of Claims*: _____ x \$155 = _____
 Check No: _____ Init. _____
 Receipt No.: _____
For BLM Use Only

Bureau of Land Management
Arizona State Office
www.blm.gov/az/

* \$155 per lode mining claim, mill site, or tunnel site; and \$155 for each 20 acres or portion thereof for each placer mining claim.

Form: MCF112
 Revised July 2014

SCHEDULE "A"

Alamo Property

List of unpatented claims located in Section 18 of T11N, R13W and Sections 24, 26 and 27 of T11N, R14W G&SR B&M, Owens Mining District, Mohave County, Arizona (all claims unpatented)

<u>CLAIM NAME</u>	<u>CLAIMANT'S NAME</u>	<u>AMC NUMBER</u>	<u>RECORDING INFO</u>
DEER TRAIL #1	Searchlight Exploration, LLC	428170	Fee 2014006149
BONANZA #1	Searchlight Exploration, LLC	428167	Fee 2014006150
BONANZA #2	Searchlight Exploration, LLC	428168	Fee 2014006151
BONANZA #3	Searchlight Exploration, LLC	428169	Fee 2014006152
McGUFFIE #1	Searchlight Exploration, LLC	428171	Fee 2014006153
McGUFFIE #2	Searchlight Exploration, LLC	428172	Fee 2014006154
BIG KIMBLE #1	Searchlight Exploration, LLC	428166	Fee 2014006155

RECEIVED
ELECTRONIC RECORDS OFFICE
2015 JUL -6 P 3:04
PHOENIX, ARIZONA

Return to:
 Frederick C. Bauman, Esq.
 6440 Sky Pointe Dr, Ste 140-149
 Las Vegas, NV 89131

MAINTENANCE FEE PAYMENT

Claimant Name: Searchlight Exploration, LLC
 Address: 6440 Sky Pointe Dr, Ste 140-149
 City: Las Vegas State: NV Zip: 89131
 Telephone: (702) 533-8372
 E-mail address: Searchlight@westad.com
 Signature: Frederick C. Bauman
 Manager

BLM
 Date
 Stamp

PHOENIX, ARIZONA

2015 JUL -6 P 3:05

Check here if this is a change of address.

Silverfield - 4 claims - #620

LINE NO.	AMC NUMBER	CLAIM/SITE NAME	COUNTY RECORDER DATA (If available)	TWP	RNG	SEC
1		See attached	Schedule "A"			
2						
3						
4						
5						
6						
7						
8						
9						
10						

List additional claims on Form MCF114.

No. of Claims*: _____ x \$155 = _____
 Check No.: _____ Init. _____
 Receipt No.: _____
For BLM Use Only

Bureau of Land Management
Arizona State Office
www.blm.gov/az/

* \$155 per lode mining claim, mill site, or tunnel site; and \$155 for each 20 acres or portion thereof for each placer mining claim.

Form: MCF112
 Revised July 2014

SCHEDULE "A"

Silverfield Property

List of unpatented claims located in Sections 31 and 32 of T11N, R14W G&SR B&M, Owens Mining District, Mohave County, Arizona (all claims unpatented)

<u>CLAIM NAME</u>	<u>CLAIMANT'S NAME</u>	<u>AMC NUMBER</u>		<u>RECORDING INFO</u>
SFL #4	Searchlight Exploration, LLC	412366		Fee#2011047553
SFL #5	Searchlight Exploration, LLC	412367		Fee#2011047554
SFL #6	Searchlight Exploration, LLC	412368		Fee#2011047555
SFL #7	Searchlight Exploration, LLC	412369	amended	Fee#2012031507
			amended	Fee#2011047556
				Fee#2012031508

RECEIVED
2015 JUL -6 P 3:05
PHOENIX, ARIZONA

F. Bauman
Searchlight Explorations, LLC
6440 Sky Ponte Dr, Ste 140-412
Las Vegas, NV 89131



7014 2120 0003 4951 7588



1000



85004

U.S. POSTAGE
PAID
LAS VEGAS, NV
89108
JUN 30, 15
AMOUNT
\$8.33
00120091-09

RECEIVED
BLM AZ STATE OFFICE

2015 JUL -6 P 3:02

PHOENIX, ARIZONA

Bureau of Land Management
US Department of Interior
Arizona State Office
1 N. Central Ave, # 800
Phoenix, AZ 85004
Attn: Mining Claims

RETURN RECEIPT
REQUESTED

United States Department of the Interior
Bureau of Land Management
 LANDS/RECREATION & PLANNING
 ONE N CENTRAL AVE
 PHOENIX, AZ 85004 -2203
 Phone: 602-417-9200

Receipt

No: 3337047

Transaction #: 3434600	
Date of Transaction: 07/07/2015	
CUSTOMER:	
SEARCHLIGHT EXPLORATION LLC 6440 SKY POINTE DR STE 140-149 LAS VEGAS,NV 89131-4047 US	

LINE #	QTY	DESCRIPTION	REMARKS	UNIT PRICE	TOTAL
1	1.00	LOCATABLE MINERALS / MINING CLAIMS- NOT NEW-UNADJUD,ONE AUTH NO. ONLY / MINING CLAIM MONEY RECEIVED CASES: AMC399871/\$25265.00	MAINT 2016/163	- n/a -	25265.00
TOTAL:					\$25,265.00

PAYMENT INFORMATION					
1	AMOUNT:	775.00	POSTMARKED:	06/30/2015	
	TYPE:	CHECK	RECEIVED:	07/06/2015	
	CHECK NO:	1575			
	NAME:	SEARCHLIGHT EXPLORATION LLC 6440 SKY POINTE DR STE 140-149 LAS VEGAS NV 89131-4047 US			
2	AMOUNT:	7595.00	POSTMARKED:	06/30/2015	
	TYPE:	CHECK	RECEIVED:	07/06/2015	
	CHECK NO:	2911			
	NAME:	IVY MINERALS INC BOX 2532 BOISE ID 83701 US			
3	AMOUNT:	2790.00	POSTMARKED:	06/30/2015	
	TYPE:	CHECK	RECEIVED:	07/06/2015	
	CHECK NO:	2912			
	NAME:	IVY MINERALS INC BOX 2532 BOISE ID 83701 US			

ENTERED
 JUL 10 2015
 BY: *R. Jones*

4	AMOUNT:	14105.00	POSTMARKED:	06/30/2015
	TYPE:	CHECK	RECEIVED:	07/06/2015
	CHECK NO:	2913		
	NAME:	IVY MINERALS INC BOX 2532 BOISE ID 83701 US		

REMARKS

This receipt was generated by the automated BLM Collections and Billing System and is a paper representation of a portion of the official electronic record contained therein.

1103

Amc 351576
Amc 355313
Amc 355606
Amc 355913

Form 3830-2
(October 2013)

UNITED STATES
DEPARTMENT OF THE INTERIOR
BUREAU OF LAND MANAGEMENT

MAINTENANCE FEE WAIVER CERTIFICATION

AA

FORM APPROVED
OMB NO. 1004-0114
Expires: October 31, 2016

Amc 364364

SEE INSTRUCTIONS ON PAGE 2

1. This small miner waiver is filed for the assessment year beginning on September 1, 2014 and ending on September 1, 2015.
2. The undersigned and all related parties owned ten or fewer mining claims, mill, or tunnel sites located and maintained on Federal lands in the United States of America on September 1, 2014.
3. The undersigned have performed the assessment work required by law for each mining claim listed prior to filing this waiver and understand that by filing this form, the undersigned must file an affidavit of assessment work with the Bureau of Land Management (BLM) by the December 30th following the filing of this waiver.
4. The undersigned understand that if the assessment work obligation has not yet come due under 30 U.S.C. 28 (for those claims in their first assessment year only), a notice of intent to hold reciting this condition must be recorded by the December 30th following the filing of this waiver.
5. The undersigned understand that mill and tunnel sites may also be listed on this waiver and be waived from payment of the maintenance fee, and that a notice of intent to hold for these sites is required to be filed with the BLM by the December 30th following the filing of this waiver.
6. The undersigned understand and acknowledge that pursuant to 43 U.S.C. 1212 and 18 U.S.C. 1001, the filing or recording of a false, fictitious, or fraudulent document with the BLM may result in a fine of up to \$250,000, a prison term not to exceed five years, or both.
7. The mining claims, mill or tunnel sites for which this waiver from payment of the maintenance fees is requested are:

CLAIM OR SITE NAME	BLM RECORDATION SERIAL NUMBER
1. Copper Cliff Lode <i>COPPER CLIFF #1</i>	AMC351576 ✓
2. CCP#1	AMC355313
3. CCP#2	AMC355314
4. CCP#3	AMC355315
5. CCP#4	AMC355316
6. CCP#5	AMC355606
7. CC#6	AMC355913
8. CC#7	AMC355915
9. CC#8	AMC355914
10. Copper Cliff #2	AMC364364

PHOENIX, ARIZONA
20 MAR 23 P 3:15
RECEIVED
ENTERED
AC 483
SEP 05 2014
BY: PB

The owner(s) (claimants) of the above mining claims and sites are:

McIntyre Mines, LLC
 (Owner's Name - Please Print)
 3760 NW 183rd Ave
 (Owner's Mailing Address)

[Signature]
 (Owner's Signature) Manager
 Portland OR 97229
 (City) (State) (Zip Code)

ENTERED INTO COMPUTER
 ADDRESS UPDATED
 SEP - 5 2014 PB

Copper Cliff Gold, Inc.
 (Owner's Name - Please Print)
 3760 NW 183rd Ave
 (Owner's Mailing Address)

[Signature]
 (Owner's Signature) President
 Portland OR 97229
 (City) (State) (Zip Code)

McCracken Gold, Inc.
 (Owner's Name - Please Print)
 3760 NW 183rd Ave
 (Owner's Mailing Address)

[Signature]
 (Owner's Signature) President
 Portland OR 97229
 (City) (State) (Zip Code)

La Paz Gold Mines, LLC
 (Owner's Name - Please Print)
 3760 NW 183rd Ave
 (Owner's Mailing Address)

[Signature]
 (Owner's Signature) Manager
 Portland OR 97229
 (City) (State) (Zip Code)

ENTERED
 AC-247
 SEP 09 2014
 BY: PB

247 REMOVED
 3/23/2015. RM

14/14
 PB
 (Continued on page 2) ✓

United Oatman Gold Mines, LLC

(Owner's Name - Please Print)

3760 NW 183rd Ave

(Owner's Mailing Address)

[Signature]
(Owner's Signature) Manager

Portland

(City)

OR
(State)

97229
(Zip Code)

Treasure King Mines, LLC

(Owner's Name - Please Print)

3760 NW 183rd Ave

(Owner's Mailing Address)

[Signature]
(Owner's Signature) Manager

Portland

(City)

OR
(State)

97229
(Zip Code)

Mount Cruachan Mines, LLC

(Owner's Name - Please Print)

3760 NW 183rd Ave

(Owner's Mailing Address)

[Signature]
(Owner's Signature) Manager

Portland

(City)

OR
(State)

97229
(Zip Code)

Big John Gold Mines, LLC

(Owner's Name - Please Print)

3760 NW 183rd Ave

(Owner's Mailing Address)

[Signature]
(Owner's Signature) Manager

Portland

(City)

OR
(State)

97229
(Zip Code)

18 U.S.C. 1001 and 43 U.S.C. 1212 make it a crime for any person knowingly and willfully to make to any department or agency of the United States any false, fictitious or fraudulent statements or representations as to any matter within its jurisdiction.

INSTRUCTIONS

1. This certification is made under the provisions of 43 U.S.C. § 1744 and 30 U.S.C. §28-28k and the regulations thereunder (43 CFR Part 3830).
2. The claimant(s) must fill in the dates in paragraph 1 for the beginning and ending of the assessment year for which this waiver is sought.
3. The claimant(s) must fill in the date in paragraph 2 for the beginning of the assessment year for which this waiver is sought.
4. All claim and site names and BLM serial numbers must be listed for the mining claims, mill sites, and tunnel sites for which the waiver is sought.
5. All owners of the mining claims, mill sites, and tunnel sites and their addresses must be given.
6. This waiver form must be signed by all the claimants or their designated agent, in original form. If an agent is designated, a notarized designation of agent, signed by all of the claimants with proper address given, must be submitted with this waiver.
7. This form must be filed no later than September 1st for the upcoming assessment year in the BLM State Office where the mining claims or sites are recorded, or the waiver cannot be granted by the BLM. (Example: To obtain a waiver for the assessment year 2012, which begins on September 1, 2011, you must qualify for and file for a waiver no later than September 1, 2011, in the proper BLM State Office.)
8. For all mining claims which require assessment work, you must record an affidavit of labor on or before the December 30th immediately following the filing of this waiver. For all other mining claims or sites waived, you must record a notice of intent to hold on or before the December 30th immediately following the filing of this waiver.
9. Mill and tunnel sites may also be listed on this waiver and be waived from payment of the maintenance fee. A notice of intent to hold for these sites is required to be filed by the December 30th following the filing of this waiver.

RECEIVED
BLM STATE OFFICE
PHOENIX, ARIZONA
2011 JUL 28 PM 4:05

FOR OFFICIAL USE ONLY



United States Department of the Interior



BUREAU OF LAND MANAGEMENT

Arizona State Office

One North Central Avenue, Suite 800

Phoenix, Arizona 85004-4427

www.blm.gov/az/

FEB 18 2015

In Reply Refer To:

3800 (9310) RM

AMC351576, AMC364364

CERTIFIED MAIL – RETURN RECEIPT REQUESTED 7014 0150 0000 5427 9991

NOTICE

MCINTYRE MINES
3760 NW 183RD AVE
PORTLAND, OR 97229-3320

COPPER CLIFF #1, COPPER CLIFF #2
AMC351576, AMC364364

PHOENIX, ARIZONA
2015 MAR 23 P 3:15
RECEIVED

Maintenance Fee Waiver Held for Rejection

This office received the Maintenance Fee Waiver Certification (waiver) for the above listed mining claim(s). The waiver is not properly completed and does not meet the annual filing requirements.

In accordance with 43 Code of Federal Regulations (CFR) 3835.10, the name, address, and original signatures of all owners of the mining claim must be included on the waiver form. Please correct the discrepancy as noted below:

The waiver is signed by a company agent; however, the name and title of the person who signed is not printed under the signature. This is required anytime someone signs on behalf of a company/business.

In order to correct the defect in the waiver, per 43 CFR 3835.93, you must provide this office with the requested information within 60 days of your receipt of this notice. If you are unable to provide this information, you have the option of paying the annual maintenance fee of \$155 per claim (\$155 per 20 acres for placer claims larger than 20 acres). If we do not receive the requested corrections within the 60 day time frame, the claim(s) will be declared forfeited and closed.

Please include your AMC serial number on all correspondence. If additional information is required, please contact RéAnn Myers at 602-417-9413.

Sincerely,

Rebecca Heick

Rebecca Heick
Acting Deputy State Director
Lands and Minerals Division

Enclosure(s)

RECEIVED
2015 MAR 23 P 3:15
PHOENIX, ARIZONA

MORGAN L. BAUMAN

3760 NW 183rd Ave.

Portland, OR 97229

(702) 513-5518

March 17, 2015

Ms. Rebecca Heick,
Acting Deputy State Director
Lands and Minerals Division
USDOJ / BLM
1 N. Central Ave., Ste 800
Phoenix, AZ 85004

Re: Mining Claims – Copper Cliff #1, Copper Cliff #2, AMC## 351576, AMC364364
3800 (9310) RM


Dear Ms. Heick:

We are in receipt of your letter dated February 18, 2015.

I signed the Maintenance Fee Waiver Form in my capacity as Manager or President of the claimants.

I have inserted the word “Manager” or “President” under my signature on the form and it is returned herewith.

Sincerely yours,


Morgan L. Bauman

RECEIVED
2015 MAR 23 P 3:14
PHOENIX, ARIZONA

1103

AMC 351576
AMC 355313
AMC 355606
AMC 355913
FORM APPROVED
OMB NO. 1004-0114
Expires: October 31, 2016
AMC 364364

Form 3830-2
(October 2013)

UNITED STATES
DEPARTMENT OF THE INTERIOR
BUREAU OF LAND MANAGEMENT
MAINTENANCE FEE WAIVER CERTIFICATION

AA

SEE INSTRUCTIONS ON PAGE 2

1. This small miner waiver is filed for the assessment year beginning on September 1, 2014 and ending on September 1, 2015.
2. The undersigned and all related parties owned ten or fewer mining claims, mill, or tunnel sites located and maintained on Federal lands in the United States of America on September 1, 2014.
3. The undersigned have performed the assessment work required by law for each mining claim listed prior to filing this waiver and understand that by filing this form, the undersigned must file an affidavit of assessment work with the Bureau of Land Management (BLM) by the December 30th following the filing of this waiver.
4. The undersigned understand that if the assessment work obligation has not yet come due under 30 U.S.C. 28 (for those claims in their first assessment year only), a notice of intent to hold reciting this condition must be recorded by the December 30th following the filing of this waiver.
5. The undersigned understand that mill and tunnel sites may also be listed on this waiver and be waived from payment of the maintenance fee, and that a notice of intent to hold for these sites is required to be filed with the BLM by the December 30th following the filing of this waiver.
6. The undersigned understand and acknowledge that pursuant to 43 U.S.C. 1212 and 18 U.S.C. 1001, the filing or recording of a false, fictitious, or fraudulent document with the BLM may result in a fine of up to \$250,000, a prison term not to exceed five years, or both.
7. The mining claims, mill or tunnel sites for which this waiver from payment of the maintenance fees is requested are:

CLAIM OR SITE NAME	BLM RECORDATION SERIAL NUMBER
1. Copper Cliff Lode <i>COPPER CLIFF #1</i>	AMC351576 ✓
2. CCP#1	AMC355313
3. CCP#2	AMC355314
4. CCP#3	AMC355315
5. CCP#4	AMC355316
6. CCP#5	AMC355606
7. CC#6	AMC355913
8. CC#7	AMC355915
9. CC#8	AMC355914
10. Copper Cliff #2	AMC364364

ENTERED
AC 483
SEP 05 2014

The owner(s) (claimants) of the above mining claims and sites are:

McIntyre Mines, LLC
 (Owner's Name - Please Print)
 3760 NW 183rd Ave
 (Owner's Mailing Address)

[Signature]
 (Owner's Signature)
 Portland OR 97229
 (City) (State) (Zip Code)

ENTERED INTO COMPUTER
AC 483
SEP - 9 2014
PB

Copper Cliff Gold, Inc.
 (Owner's Name - Please Print)
 3760 NW 183rd Ave
 (Owner's Mailing Address)

[Signature]
 (Owner's Signature)
 Portland OR 97229
 (City) (State) (Zip Code)

McCracken Gold, Inc.
 (Owner's Name - Please Print)
 3760 NW 183rd Ave
 (Owner's Mailing Address)

[Signature]
 (Owner's Signature)
 Portland OR 97229
 (City) (State) (Zip Code)

La Paz Gold Mines, LLC
 (Owner's Name - Please Print)
 3760 NW 183rd Ave
 (Owner's Mailing Address)

[Signature]
 (Owner's Signature)
 Portland OR 97229
 (City) (State) (Zip Code)

ENTERED
AC-247
SEP 09 2014

RECEIVED
BLM
2014 JUL 28 PM 4:05
NATIONAL OFFICE

14/14
New ch
PB
(Continued on page 2)

BY: PB

United Oatman Gold Mines, LLC

(Owner's Name - Please Print)

3760 NW 183rd Ave

(Owner's Mailing Address)

[Handwritten Signature]

(Owner's Signature)

Portland

(City)

OR
(State)

97229
(Zip Code)

Treasure King Mines, LLC

(Owner's Name - Please Print)

3760 NW 183rd Ave

(Owner's Mailing Address)

[Handwritten Signature]

(Owner's Signature)

Portland

(City)

OR
(State)

97229
(Zip Code)

Mount Cruachan Mines, LLC

(Owner's Name - Please Print)

3760 NW 183rd Ave

(Owner's Mailing Address)

[Handwritten Signature]

(Owner's Signature)

Portland

(City)

OR
(State)

97229
(Zip Code)

Big John Gold Mines, LLC

(Owner's Name - Please Print)

3760 NW 183rd Ave

(Owner's Mailing Address)

[Handwritten Signature]

(Owner's Signature)

Portland

(City)

OR
(State)

97229
(Zip Code)

18 U.S.C. 1001 and 43 U.S.C. 1212 make it a crime for any person knowingly and willfully to make to any department or agency of the United States any false, fictitious or fraudulent statements or representations as to any matter within its jurisdiction.

INSTRUCTIONS

1. This certification is made under the provisions of 43 U.S.C. § 1744 and 30 U.S.C. §28-28k and the regulations thereunder (43 CFR Part 3830).
2. The claimant(s) must fill in the dates in paragraph 1 for the beginning and ending of the assessment year for which this waiver is sought.
3. The claimant(s) must fill in the date in paragraph 2 for the beginning of the assessment year for which this waiver is sought.
4. All claim and site names and BLM serial numbers must be listed for the mining claims, mill sites, and tunnel sites for which the waiver is sought.
5. All owners of the mining claims, mill sites, and tunnel sites and their addresses must be given.
6. This waiver form must be signed by all the claimants or their designated agent, in original form. If an agent is designated, a notarized designation of agent, signed by all of the claimants with proper address given, must be submitted with this waiver.
7. This form must be filed no later than September 1st for the upcoming assessment year in the BLM State Office where the mining claims or sites are recorded, or the waiver cannot be granted by the BLM. (Example: To obtain a waiver for the assessment year 2012, which begins on September 1, 2011, you must qualify for and file for a waiver no later than September 1, 2011, in the proper BLM State Office.)
8. For all mining claims which require assessment work, you must record an affidavit of labor on or before the December 30th immediately following the filing of this waiver. For all other mining claims or sites waived, you must record a notice of intent to hold on or before the December 30th immediately following the filing of this waiver.
9. Mill and tunnel sites may also be listed on this waiver and be waived from payment of the maintenance fee. A notice of intent to hold for these sites is required to be filed by the December 30th following the filing of this waiver.

RECEIVED
BLM AZ STATE OFFICE
PHOENIX, ARIZONA
JUL 28 PM 4:05

FOR OFFICIAL USE ONLY

Amc 357576

355313

355606

355913

364364

When Recorded Return Document to:

Morgan h. Bauman
3760 NW 183rd Ave
Portland, OR 97229

Check here is this is a change of address.

Telephone: (702) 513-5518

E-mail address: anglesleadermorgan
@gmail.com

AFFIDAVIT OF PERFORMANCE OF ANNUAL WORK

1. State of Arizona, County of Mohave ss:

2. I (Name) Morgan h. Bauman

3. Reside at (Address) 3760 NW 183rd Ave

City Portland County Washington

State OR Zip 97229 being duly sworn, depose and say that I am a citizen of the United States, more than eighteen years of age, and that all of the facts set forth in this affidavit, subject to the provisions and penalties of 18 U.S.C. 1001 pertaining to the filing of false, fictitious, or fraudulent statements with the United States, are true and correct according to the best of my knowledge, information and belief.

4. Owner's name and address (If not shown in Items 1-3 above).
see attached Exhibit "A"

5. That I am personally acquainted with the mining claim(s). The work and improvements were made by and at the expense of the owner(s) of said claim(s). Said contiguous group of claims, listed on this document, are situated in the Owens (optional) Mining District; Mohave County, Arizona.

BLM
Date
Stamp
2014 JUL 28 PM 4:05
PHOENIX, ARIZONA

RECEIVED
BLM AZ STATE OFFICE

Line No.	AMC NUMBER	CLAIM/SITE NAME	COUNTY RECORDER DATA (If available)	TWP	RNG	SEC
1	351576	Copper Cliff Hole Amended	BK 3212 p 91 BK 3807 p 533	13N	14W	19
2	355313	CCP#1	BK 3677 p.36	13N 13N	14W 15W	19 24
3	355314	CCP#2	BK 3677 p.38	13N	14W	19
4	355315	CCP#3	BK 3677 p.40	13N	14W	19,30
5	355316	CCP#4	BK 3677 p.42	13N	14W	30
6	355606	CCP#5	BK 3807 p.535	13N	14W	19

Form: MCF108
Revised Jan. 2006
Page 1 of 2

ENTERED
JUL 31 2014

BY: RAM

BLM
Date
Stamp

PHOENIX, ARIZONA

2014 JUL 28 PM 4:05

RECEIVED
BLM AZ STATE OFFICE

7	355913	CC#6	BK 3923 p.133	13N 13N	14W 15W	18 13
8	355915	CC#7	BK 3923 p.136	13N 13N	14W 15W	18 13
9	355914	CC#8	BK 3923 p.139	13N	15W	12/13
10	364364	Copper Cliff #2	BK 5335 p.935	13N	15W	12

6. That between the dates starting at 12 o'clock noon on September 1, 2013 and ending at 12 o'clock noon on September 1, 2014 at least \$ 5,000 dollars worth of work and improvements were done and performed upon said claim(s) or upon one or more of a contiguous group of claims for the benefit of all, wholly or partly outside of a contiguous group of claims for the benefit of all, not including the location work.

7. That the following persons were employed to perform the work and improvements described herein: Paul Sweath + Fred Bauman

8. That the work and improvements performed were: Repair + maintain protective fencing of shafts + adits. Road repair for select access roads

9. Dated: 7/16/14 Signature: [Signature]

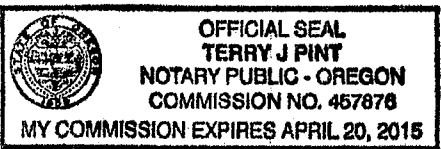
SUBSCRIBED AND SWORN TO before me, a Notary Public, this 18 day of July 20 14

By: Morgan Bauman

Notary Public [Signature]

My Commission Expires April 20, 2015

Bureau of Land Management
Arizona State Office
www.az.blm.gov



No. of Claims: 10 x \$10 = \$100.00
 Check No.: M.D. Init. CAH
 Receipt No.: 3087279
 For BLM Use Only

Form: MCF108
Revised Jan. 2006
Page 2 of 2

EXHIBIT "A"

Copper Cliff (CC) PLACER ASSOCIATION

McIntyre Mines, LLC, 3760 NW 183rd Ave., Portland, OR 97229
Copper Cliff Gold, Inc., 3760 NW 183rd Ave., Portland, OR 97229
McCracken Gold, Inc., 3760 NW 183rd Ave., Portland, OR 97229
La Paz Gold Mines, LLC, 3760 NW 183rd Ave., Portland, OR 97229
United Oatman Gold Mines, LLC, 3760 NW 183rd Ave., Portland, OR 97229
Treasure King Mines, LLC, 3760 NW 183rd Ave., Portland, OR 97229
Mount Cruachan Mines, LLC, 3760 NW 183rd Ave., Portland, OR 97229
Big John Gold Mines, LLC, 3760 NW 183rd Ave., Portland, OR 97229

RECEIVED
BLM AZ STATE OFFICE
2011 JUL 23 PM 4:05
PHOENIX, ARIZONA


Morgan Bauman
3760 NW 183rd Ave
Portland, OR 97229

RECEIVED
MAIL

2014 JUL 28

PHOENIX, AZ

CERTIFIED MAIL™



7012 3460 0001 3237 1101


stamps.com
\$6.690
US POSTAGE
FIRST-CLASS
62S0006915088
89149
S74876.114
stamps.com

Bureau of Land Management
One N. Central Ave, Suite 800
Phoenix, Arizona 85004

Attn: Mining Claims

Morgan Bauman
3760 NW 183rd Ave.
Portland, OR 97229

CERTIFIED MAIL®



7014 2120 0003 4956 8406

LAS VEGAS NV 890


NV 890

10 MAR 2015

MAIL




UNITED STATES
POSTAL SERVICE



1000

85004



U.S. POSTAGE
PAID
LAS VEGAS, NV
89108
MAR 18 2015
AMOUNT

\$6.49

00046956-09

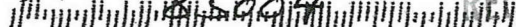
ELM AVE. OFFICE

2015 MAR 23 P 2:59

PHOENIX, ARIZONA


Ms. Rebecca Heick
Acting Deputy State Director
Lands and Minerals Division
USDO1 / BLM
1 N. Central Ave., Ste 800
Phoenix, AZ 85004

85004442700



RETURN RECEIPT
REQUESTED

United States Department of the Interior
 Bureau of Land Management
 LANDS/RECREATION & PLANNING
 ONE N CENTRAL AVE
 PHOENIX, AZ 85004 -2203
 Phone: 602-417-9200



No: 3087279

Transaction #: 3178633	
Date of Transaction: 07/29/2014	
CUSTOMER:	
MORGAN L BAUMAN 3760 NW 183RD AVE PORTLAND, OR 97229-3320 US	

LINE #	QTY	DESCRIPTION	REMARKS	UNIT PRICE	TOTAL
1	1.00	LOCATABLE MINERALS / MINING CLAIMS-NOT NEW-UNADJUD, ONE AUTH NO. ONLY / MINING CLAIM MONEY RECEIVED CASES: AMC351576/\$100.00	MAINT FEE WAIVER (10) 2015 / POL (10) 2014	- n/a -	100.00
TOTAL:					\$100.00

PAYMENT INFORMATION					
1	AMOUNT:	100.00	POSTMARKED:	07/25/2014	
	TYPE:	CHECK	RECEIVED:	07/28/2014	
	CHECK NO:	21906717941			
	NAME:	BAUMAN, MORGAN L 3760 NW 183RD AVE PORTLAND OR 97229-3320 US			

REMARKS

This receipt was generated by the automated BLM Collections and Billing System and is a paper representation of a portion of the official electronic record contained therein.

Customer Name Update Screen

System ID:MC

Name:

Proprietor #: Renumber To:

Category:

Address:

City:

State:

Zip:

UNDELIVERABLE

Email:

Address Updated

SEP - 9 2014
PB

ENTERED
Address Updated
SEP 09 2014
BY: *PB*

Customer details successfully saved for Customer Id 2112467

List of Proprietors

MCINTYRE MINES LLC[2112467], 1445 CENTER ST NE, , SALEM, OR, 973014260, C, MATCHED
MCINTYRE MINES LLC[2287687], 9212 EMPIRE ROCK ST, , LAS VEGAS, NV, 891431372, C, MATCHED

Previous Address on AMC 351576; 355313-316; 606; 913-915; 364364

2015 WAIVER has a Portland, OR address, ps

Select

Cancel

Customer Name Update Screen

System ID:MC

Name: MCINTYRE MINES LLC

Lookup

Proprietor #: 2112467

Renumber To:

Category: C - CORPORATION

Address: 3760 NW 183RD AVE

ADDRESS UPDATED

City: PORTLAND

State: OR

Zip: 972293320

UNDELIVERABLE

Email:

ENTERED
SEP 09 2014
BY: *PS*

Save

Save/Override DataFlux

Delete

Renumber

Customer details successfully saved for Customer Id 2112467

UNITED STATES DEPARTMENT OF THE INTERIOR
BUREAU OF LAND MANAGEMENT

MC NATIONWIDE CLAIMANT LISTING
September 18, 2014

Cust	AZ CLAIMANT	National Total
MCINTYRE MINES LLC 3760 NW 183RD AVE PORTLAND, OR 97229-3320	10	10

Run Time: 04:13 PM

Department of the Interior
Bureau of Land Management
Public Land Statistics

Run Date: 09/18/2014

Nationwide Claimant Listing
(Mining Claim Only)

Selection Criteria

System Id = MC

Cust Nm Begins With BIG JOHN GOLD MINES LLC, COPPER CLIFF GOLD INC, LA PAZ GOLD MINES LLC,
MCCRACKEN GOLD INC, MCINTYRE MINES LLC, MOUNT CRUACHAN MINES LLC, TREASURE KING MINES
LLC, UNITED OATMAN GOLD MINES LLC

Loc Dt Between

Address Begins With

City Begins With

State Begins With

Case Disp = A

Total Rows Returned: 10

414430 350564
 414434 362684
 414441 364364
 415239 366290
 426601 390899
 428166 412191
 412366
 414426

Return to:
 Frederick C. Bauman, Esq.
 6440 Sky Pointe Dr., Ste 140-149
 Las Vegas, NV 89131

MAINTENANCE FEE PAYMENT

Claimant Name: Searchlight Exploration, LLC
 Address: 6440 Sky Pointe Dr., Ste 140-142
 City: Las Vegas State: NV Zip: 89131
 Telephone: (702) 533-8372
 E-mail address: Searchlightwest@aol.com
 Signature: Frederick C. Bauman

RECEIVED
 PHOENIX, ARIZONA
 2014 AUG 28 A 9:40
 BLM
 Date
 Stamp
 P. M. AZ STATE OFFICE

Check here if this is a change of address.
White Hills - 10 claims \$1,550

LINE NO.	AMC NUMBER	CLAIM/SITE NAME	COUNTY RECORDER DATA (if available)	TWP	RNG	SEC
1		See attached sheet				
2						
3						
4						
5						
6						
7						
8						
9						
10						

List additional claims on Form MCF114.

Bureau of Land Management
 Arizona State Office
 www.blm.gov/az/

No. of Claims: 91 x \$140 = 14,105
 Check No: 2793 Init. CB
 Receipt No.: 3115322
 For BLM Use Only

Form: MCF112
 Revised July 2009

This form is available from the Arizona Department of Mines and Mineral Resources and may be reproduced.

ENTERED
 SEP 4 2014
 BY: RE

SCHEDULE "A"

White Hills Property

List of unpatented claims located in Sections 14, 15, 22, 26 and 27, T26N, R21W G&SR B&M, Weaver Mining District, Mohave County, Arizona

<u>CLAIM NAME</u>	<u>CLAIMANT'S NAME</u>	<u>AMC NUMBER</u>		<u>RECORDING INFO</u>
MOCKINGBIRD #2	Anaconda Exploration, LLC	350565	Amended	Bk 3155 pg 813 Bk 4248 pg 337
DANDY #1	Anaconda Exploration, LLC	350569	Amended Amended	Bk 3155 pg 821 Bk 4253 pg 385 Bk 4290 pg 367
GREAT WEST #1	Anaconda Exploration, LLC	350569 350573		Bk 3155 pg 821
			Amended	Bk 4253 pg 387
			Amended	Bk 4290 pg 369
MP 16	Frederick C Bauman et al. See attachment for additional 7 owners	414426	Amended	Fee 2012012404 Fee 2013911645
MP 12	Frederick C Bauman et al. See attachment for additional 7 owners	414430	Amended	Fee 2012012575 Fee 2013911642
MP 3	Frederick C Bauman et al. See attachment for additional 7 owners	414434	Amended	Fee 2012013055 Fee 2013911640
MP 1	Frederick C Bauman et al. See attachment for additional 7 owners	414441	Amended	Fee 2012013056 Fee 2013911639
MP 5	Frederick C Bauman et al. See attachment for additional 7 owners	414442	Amended	Fee 2012013057 Fee 2013911641
MP 13	Frederick C Bauman et al. See attachment for additional 7 owners	414443	Amended	Fee 2012013058 Fee 2013911643
MP 15	Frederick C Bauman et al. See attachment for additional 7 owners	414444	Amended	Fee 2012013059 Fee 2013911644

RECEIVED
 CLM AZ STATE OFFICE
 2014 AUG 28 A 9:49
 PHOENIX, ARIZONA

EXHIBIT "A"

WHITE HILLS (MP) PLACER ASSOCIATION

Frederick C. Bauman, 6440 Sky Pointe Dr., Ste 140-149, Las Vegas, NV 89131

Barbara M. Bauman, 6440 Sky Pointe Dr., Ste 140-149, Las Vegas, NV 89131

Anaconda Exploration, LLC, 6440 Sky Pointe Dr., Ste 140-412, Las Vegas, NV 89131

McIntyre & Bauman Group, LLC, 6440 Sky Pointe Dr., Ste 140-412, Las Vegas, NV 89131

Middle Verde Development Co., LLC, 6440 Sky Pointe Dr., Ste 140-412, Las Vegas, NV 89131

Searchlight Exploration, LLC, 6440 Sky Pointe Dr., Ste 140-412, Las Vegas, NV 89131

Jeffrey W. Compton, 6115 Grand Teton Dr., Las Vegas, NV 89131

Thomas A. Climo, 7300 Cogburn St., Las Vegas, NV 89131

RECEIVED
FILM AZ STATE OFFICE
2014 AUG 28 A 9:49
PHOENIX, ARIZONA

Return to:
 Frederick C. Bauman, Eng.
 6440 Sky Pointe Dr., Ste 140-149
 Las Vegas, NV 89131

MAINTENANCE FEE PAYMENT

Claimant Name: Searchlight Exploration, LLC *
 Address: 6440 Sky Pointe Dr., Ste 140-142
 City: Las Vegas State: NV Zip: 89131
 Telephone: (702) 533-8372
 E-mail address: searchlightwest@aol.com
 Signature: Frederick C. Bauman

RECEIVED
 BLM AZ STATE OFFICE
 2014 AUG 28 A 9:49
 PHOENIX, ARIZONA
 BLM
 Date
 Stamp

Check here if this is a change of address.

Clear - 24 claims - \$ 3,720

LINE NO.	AMC NUMBER	CLAIM/SITE NAME	COUNTY RECORDER DATA (if available)	TWP	RNG	SEC
1		<u>See attached sheet</u>				
2						
3						
4						
5						
6						
7						
8						
9						
10						

List additional claims on Form MCF114.

* Some claims owned by Anaconda Exploration, LLC at Bureau of Land Management Arizona State Office
same address
www.blm.gov/az/

No. of Claims: _____ x \$140 = _____

Check No: _____ Init. _____

Receipt No.: _____

For BLM Use Only

Form: MCF112
 Revised July 2009

This form is available from the Arizona Department of Mines and Mineral Resources and may be reproduced.

SCHEDULE "A"

Clara Property

List of unpatented claims located in Section 3 of T9N, R15W and Section 35 of T10N, R15W, G&SR B&M, Santa Maria Mining District, La Paz County, Arizona (all claims unpatented)

<u>CLAIM NAME</u>	<u>CLAIMANT'S NAME</u>	<u>AMC NUMBER</u>	<u>RECORDING INFO</u>
MM #36	Searchlight Exploration, LLC	366290	Fee#2005-03763
MM #38	Searchlight Exploration, LLC	366291	Fee#2005-03764
MM #40	Searchlight Exploration, LLC	366292	Fee#2005-03765
MM #57	Searchlight Exploration, LLC	366293	Fee#2005-03766
MM #59	Searchlight Exploration, LLC	366294	Fee#2005-03767
MM #61	Searchlight Exploration, LLC	366295	Fee#2005-03768
Margaret	Anaconda Exploration, LLC	426609	Fee#2013-05139
McClelland	Anaconda Exploration, LLC	426610	Fee#2013-05141
MM 101	Anaconda Exploration, LLC	426611	Fee#2013-05143
MM 102	Anaconda Exploration, LLC	426612	Fee#2013-05144
MM 103	Anaconda Exploration, LLC	426613	Fee#2013-05145
MM 104	Anaconda Exploration, LLC	426614	Fee#2013-05146
MM 105	Anaconda Exploration, LLC	426615	Fee#2013-05147
MM 106	Anaconda Exploration, LLC	426616	Fee#2013-05148
Protector No. 3	Anaconda Exploration, LLC	426617	Fee#2013-05142
Tede	Anaconda Exploration, LLC	426618	Fee#2013-05137
Tommie C	Anaconda Exploration, LLC	426619	Fee#2013-05140
Tommie R	Anaconda Exploration, LLC	426620	Fee#2013-05138
Hazel	Anaconda Exploration, LLC	426621	Fee#2013-05133
Josephine	Anaconda Exploration, LLC	426622	Fee#2013-05132
Klapetsky	Anaconda Exploration, LLC	426623	Fee#2013-05134
Nellie	Anaconda Exploration, LLC	426624	Fee#2013-05136
Rodgers	Anaconda Exploration, LLC	426625	Fee#2013-05135
Wilson	Anaconda Exploration, LLC	426626	Fee#2013-05131

RECEIVED
 CLM AZ STATE OFFICE
 2014 AUG 28 A 9:49
 PHOENIX, ARIZONA

Return to:
 Frederick C. Bauman, Esq.
 6440 Sky Pointe Dr., Ste 140-149
 Las Vegas, NV 89131

MAINTENANCE FEE PAYMENT

Claimant Name: Searchlight Exploration, LLC
 Address: 6440 Sky Pointe Dr., Ste 140-412
 City: Las Vegas State: NV Zip: 89131
 Telephone: (702) 533-8372
 E-mail address: searchlightwest@aol.com
 Signature: Frederick C. Bauman

BLM
 Date
 Stamp

2014 AUG 28 A 9:49
 PHOENIX, ARIZONA

RECEIVED
 BLM AZ STATE OFFICE

Check here if this is a change of address.

Burnt Well - 9 claims - #1395

LINE NO.	AMC NUMBER	CLAIM/SITE NAME	COUNTY RECORDER DATA (If available)	TWP	RNG	SEC
1		<u>See attached sheet</u>				
2						
3						
4						
5						
6						
7						
8						
9						
10						

List additional claims on Form MCF114.

Bureau of Land Management
 Arizona State Office
 www.blm.gov/az/

No. of Claims: _____ x \$140 = _____
 Check No: _____ Init. _____
 Receipt No.: _____
 For BLM Use Only

Form: MCF112
 Revised July 2009

This form is available from the Arizona Department of Mines and Mineral Resources and may be reproduced.

SCHEDULE "A"

Burnt Well Property

List of unpatented claims located in Section 30 of T9N, R11W and Section 36 of T9N, R12W, G&SR B&M, Harcuvar Mining District, La Paz County, Arizona (all claims unpatented)

<u>CLAIM NAME</u>	<u>CLAIMANT'S NAME</u>	<u>AMC NUMBER</u>	<u>RECORDING INFO</u>
SILVER LINING LODE	Anaconda Exploration, LLC	362684	Fee#2004-04684
BU 14	Anaconda Exploration, LLC	426601	Fee#2013-05123
BU 16	Anaconda Exploration, LLC	426602	Fee#2013-05124
BU 38	Anaconda Exploration, LLC	426603	Fee#2013-05125
BU 40	Anaconda Exploration, LLC	426604	Fee#2013-05126
BU 42	Anaconda Exploration, LLC	426605	Fee#2013-05127
BU 45	Anaconda Exploration, LLC	426606	Fee#2013-05128
BU 46	Anaconda Exploration, LLC	426607	Fee#2013-05129
BU 47	Anaconda Exploration, LLC	426608	Fee#2013-05130

RECEIVED
 CLM AZ STATE OFFICE
 2014 AUG 28 A 9:49
 PHOENIX, ARIZONA

Return to:
 Frederick C. Bauman, Esq.
 6440 Sky Pointe Dr., Ste 140-149
 Las Vegas, NV 89131

MAINTENANCE FEE PAYMENT

Claimant Name: Searchlight Exploration, LLC
 Address: 6440 Sky Pointe Dr., Ste 140-142
 City: Las Vegas State: NV Zip: 89131
 Telephone: (702) 533-8372
 E-mail address: searchlightwest@aol.com
 Signature: Frederick C. Bauman

BLM
Date
Stamp

PHOENIX, ARIZONA

AUG 28 A 9:49

RECEIVED
BLM AZ STATE OFFICE

Check here if this is a change of address.

Kit Carson - 24 claims - \$3,720

LINE NO.	AMC NUMBER	CLAIM/SITE NAME	COUNTY RECORDER DATA (If available)	TWP	RNG	SEC
1		See attached sheet				
2						
3						
4						
5						
6						
7						
8						
9						
10						

List additional claims on Form MCF114.

Bureau of Land Management
 Arizona State Office
 www.blm.gov/az/

No. of Claims: _____ x \$140 = _____
 Check No: _____ Init. _____
 Receipt No.: _____
 For BLM Use Only

Form: MCF112
 Revised July 2009

This form is available from the Arizona Department of Mines and Mineral Resources and may be reproduced.

SCHEDULE "A"

Kit Carson Property

List of unpatented claims located in Sections 20, 21 and 29 of T13N, R1E G&SR B&M, Big Bug Mining District, Yavapai County, Arizona

<u>CLAIM NAME</u>	<u>CLAIMANT'S NAME</u>	<u>AMC NUMBER</u>	<u>RECORDING INFO</u>
KIT CARSON #1	Middle Verde Development Co., LLC	415239	Bk 4868 pg 503
LOOKOUT LODE	Middle Verde Development Co., LLC	415240	Bk 4868 pg 504
KIT CARSON #2	Middle Verde Development Co., LLC	426627	Bk 4998 pg 496
KIT CARSON #3	Middle Verde Development Co., LLC	426628	Bk 4998 pg 497
KIT CARSON #4	Middle Verde Development Co., LLC	426629	Bk 4998 pg 498
KIT CARSON #5	Middle Verde Development Co., LLC	426630	Bk 4998 pg 499
KIT CARSON #6	Middle Verde Development Co., LLC	426631	Bk 4998 pg 500
KIT CARSON #7	Middle Verde Development Co., LLC	426632	Bk 4998 pg 501
LADY ALDE #1	Middle Verde Development Co., LLC	426633	Bk 4998 pg 502
LADY ALDE #2	Middle Verde Development Co., LLC	426634	Bk 4998 pg 503
LADY ALDE #3	Middle Verde Development Co., LLC	426635	Bk 4998 pg 504
LADY ALDE #4	Middle Verde Development Co., LLC	426636	Bk 4998 pg 505
LADY ALDE #5	Middle Verde Development Co., LLC	426637	Bk 4998 pg 506
LADY ALDE #6	Middle Verde Development Co., LLC	426638	Bk 4998 pg 507
LADY ALDE #7	Middle Verde Development Co., LLC	426639	Bk 4998 pg 508
LADY ALDE #8	Middle Verde Development Co., LLC	426640	Bk 4998 pg 509
LADY ALDE #9	Middle Verde Development Co., LLC	426641	Bk 4998 pg 510
LADY ALDE #10	Middle Verde Development Co., LLC	426642	Bk 4998 pg 511
LOOKOUT #2	Middle Verde Development Co., LLC	426643	Bk 4998 pg 512
LOOKOUT #3	Middle Verde Development Co., LLC	426644	Bk 4998 pg 513
LOOKOUT #4	Middle Verde Development Co., LLC	426645	Bk 4998 pg 514

RECEIVED
 CLM AZ STATE OFFICE
 2014 AUG 28 A 9:49
 PHOENIX ARIZONA

LOOKOUT #5	Middle Verde Development Co., LLC	426646		Bk 4998 pg 515
LOOKOUT #6	Middle Verde Development Co., LLC	426647		Bk 4998 pg 516
SILVER BELT #1	Middle Verde Development Co., LLC	426648		Bk 4998 pg 517

RECEIVED
 CLM AZ STATE OFFICE
 2014 AUG 28 A 9:49
 PHOENIX, ARIZONA

Return to:
 Frederick C. Bauman, Esq.
 6440 Sky Pointe Dr., Ste 140-149
 Las Vegas, NV 89131

MAINTENANCE FEE PAYMENT

Claimant Name: Searchlight Exploration, LLC
 Address: 6440 Sky Pointe Dr., Ste 140-142
 City: Las Vegas State: NV Zip: 89131
 Telephone: (702) 533-8372
 E-mail address: searchlightwest@aol.com
 Signature: Frederick C. Bauman

BLM
Date
Stamp

PHOENIX, ARIZONA

2011 AUG 28 A 9:49

RECEIVED
BLM AZ STATE OFFICE

Check here if this is a change of address.

Silverfield - 4 claims - #620

LINE NO.	AMC NUMBER	CLAIM/SITE NAME	COUNTY RECORDER DATA (if available)	TWP	RNG	SEC
1		See attached sheet				
2						
3						
4						
5						
6						
7						
8						
9						
10						

List additional claims on Form MCF114.

Bureau of Land Management
 Arizona State Office
www.blm.gov/az/

No. of Claims: _____ x \$140 = _____
 Check No: _____ Init. _____
 Receipt No.: _____
 For BLM Use Only

Form: MCF112
 Revised July 2009

This form is available from the Arizona Department of Mines and Mineral Resources and may be reproduced.

SCHEDULE "A"

Silverfield Property

List of unpatented claims located in Sections 31 and 32 of T11N, R14W G&SR B&M, Owens Mining District, Mohave County, Arizona (all claims unpatented)

<u>CLAIM NAME</u>	<u>CLAIMANT'S NAME</u>	<u>AMC NUMBER</u>		<u>RECORDING INFO</u>
SFL #4	Searchlight Exploration, LLC	412366		Fee#2011047553
SFL #5	Searchlight Exploration, LLC	412367		Fee#2011047554
SFL #6	Searchlight Exploration, LLC	412368		Fee#2011047555
SFL #7	Searchlight Exploration, LLC	412369	amended	Fee#2012031507
			amended	Fee#2011047556
				Fee#2012031508

RECEIVED
PLM AZ STATE OFFICE
2014 AUG 28 A 9:49
PHOENIX, ARIZONA

Return to:
 Frederick C. Bauman, Eng.
 6440 Sky Pointe Dr., Ste 140-149
 Las Vegas, NV 89131

MAINTENANCE FEE PAYMENT

Claimant Name: Searchlight Exploration, LLC
 Address: 6440 Sky Pointe Dr., Ste 140-412
 City: Las Vegas State: NV Zip: 89131
 Telephone: (702) 533-8372
 E-mail address: Searchlightwest@aol.com
 Signature: Frederick C. Bauman

RECEIVED
 CLM AZ STATE OFFICE
 PHOENIX, ARIZONA
 2014 AUG 28 A 9:50
 BLM
 Date
 Stamp

Check here if this is a change of address.

Pots Mountain - 2 claims \$310

LINE NO.	AMC NUMBER	CLAIM/SITE NAME	COUNTY RECORDER DATA (If available)	TWP	RNG	SEC
1		<u>See attached sheet</u>				
2						
3						
4						
5						
6						
7						
8						
9						
10						

List additional claims on Form MCF114.

Bureau of Land Management
 Arizona State Office
 www.blm.gov/az/

No. of Claims: _____ x \$140 = _____
 Check No: _____ Init. _____
 Receipt No.: _____
For BLM Use Only

Form: MCF112
 Revised July 2009

SCHEDULE "A"

Potts Mountain Property

List of unpatented claims located in Sections 20 and 21 of T11N, R14W G&SR B&M, Owens Mining District, Mohave County, Arizona (all claims unpatented)

<u>CLAIM NAME</u>	<u>CLAIMANT'S NAME</u>	<u>AMC NUMBER</u>	<u>RECORDING INFO</u>
Red Top	Searchlight Exploration, LLC	412191	Fee#2011047557
Lead Pill	Searchlight Exploration, LLC	412192	Fee#2011047558

RECEIVED
MIN AZ STATE OFFICE
2014 AUG 28 A 9:50
PHOENIX, ARIZONA

Return to:
 Frederick C. Bauman, Esq.
 6440 Sky Pointe Dr., Ste 140-149
 Las Vegas, NV 89131

MAINTENANCE FEE PAYMENT

Claimant Name: Searchlight Exploration, LLC
 Address: 6440 Sky Pointe Dr., Ste 140-149
 City: Las Vegas State: NV Zip: 89131
 Telephone: (702) 533-8372
 E-mail address: Searchlightwest@aol.com
 Signature: Frederick C. Bauman

BLM
 Date
 Stamp

2014 AUG 28 A 9:50
 PHOENIX, ARIZONA

RECEIVED
 ARIZONA STATE OFFICE

Check here if this is a change of address.

Ester Basin - 5 claims - \$775

LINE NO.	AMC NUMBER	CLAIM/SITE NAME	COUNTY RECORDER DATA (if available)	TWP	RNG	SEC
1		See attached sheet				
2						
3						
4						
5						
6						
7						
8						
9						
10						

List additional claims on Form MCF114.

Bureau of Land Management
 Arizona State Office
 www.blm.gov/az/

No. of Claims: _____ x \$140 = _____
 Check No: _____ Init. _____
 Receipt No.: _____
 For BLM Use Only

Form: MCF112
 Revised July 2009

This form is available from the Arizona Department of Mines and Mineral Resources and may be reproduced.

SCHEDULE "A"

Ester Basin Property

List of unpatented claims located in Sections 27, 28, 29, 33 and 34 of T12N, R14W G&SR B&M, Owens Mining District, Mohave County, Arizona (all claims unpatented)

<u>CLAIM NAME</u>	<u>CLAIMANT'S NAME</u>	<u>AMC NUMBER</u>	<u>RECORDING INFO</u>
ESTER #1	Searchlight Exploration, LLC	364367	Bk 5335 pg 941
ESTER #2	Searchlight Exploration, LLC	364368	Bk 5335 pg 943
ESTER #3	Searchlight Exploration, LLC	364369	Bk 5335 pg 945
ESTER #4	Searchlight Exploration, LLC	390900	Bk 7123 pg 201
ESTER #5	Searchlight Exploration, LLC	390901	Bk 7123 pg 203

RECEIVED
M AZ STATE OFFICE
2014 AUG 28 A 9: 50
PHOENIX, ARIZONA

Return to:
 Frederick C Bauman
 6440 Sky Pointe Dr,
 Ste 140-149
 Las Vegas, NV 89131

MAINTENANCE FEE PAYMENT

Claimant Name: Searchlight Exploration, LLC
 Address: 6440 Sky Pointe Dr, Ste 140-142
 City: Las Vegas State: NV Zip: 89131
 Telephone: (702) 533-8372
 E-mail address: searchlightwest@aol.com
 Signature: Frederick C Bauman

RECEIVED
 AZ STATE OFFICE
 PHOENIX, ARIZONA
 2114 AUG 28 A 9:50
 BLM
 Date
 Stamp

Check here if this is a change of address.

Alamo Project - 7 claims #1085

LINE NO.	AMC NUMBER	CLAIM/SITE NAME	COUNTY RECORDER DATA (If available)	TWP	RNG	SEC
1		<u>See attached</u>	<u>sheet</u>			
2						
3						
4						
5						
6						
7						
8						
9						
10						

List additional claims on Form MCF114.

Bureau of Land Management
 Arizona State Office
 www.blm.gov/az/

No. of Claims: _____ x \$140 = _____
 Check No: _____ Init. _____
 Receipt No.: _____
 For BLM Use Only

Form: MCF112
 Revised July 2009

This form is available from the Arizona Department of Mines and Mineral Resources and may be reproduced.

SCHEDULE "A"

Alamo Property

List of unpatented claims located in Section 18 of T11N, R13W and Sections 24, 26 and 27 of T11N, R14W G&SR B&M, Owens Mining District, Mohave County, Arizona (all claims unpatented)

<u>CLAIM NAME</u>	<u>CLAIMANT'S NAME</u>	<u>AMC NUMBER</u>	<u>RECORDING INFO</u>
DEER TRAIL #1	Searchlight Exploration, LLC	428170	Fee 2014006149
BONANZA #1	Searchlight Exploration, LLC	428167	Fee 2014006150
BONANZA #2	Searchlight Exploration, LLC	428168	Fee 2014006151
BONANZA #3	Searchlight Exploration, LLC	428169	Fee 2014006152
McGUFFIE #1	Searchlight Exploration, LLC	428171	Fee 2014006153
McGUFFIE #2	Searchlight Exploration, LLC	428172	Fee 2014006154
BIG KIMBLE #1	Searchlight Exploration, LLC	428166	Fee 2014006155

RECEIVED
AZ STATE OFFICE
2014 AUG 28 A 9:50
PHOENIX, ARIZONA

Return to:
 Frederick C. Bauman, Esq.
 6440 Sky Pointe Dr, Ste
 140-149
 Las Vegas, NV 89131

MAINTENANCE FEE PAYMENT

Claimant Name: Searchlight Exploration, LLC
 Address: 6440 Sky Pointe Dr, Ste 140-412
 City: Las Vegas State: NV Zip: 89131
 Telephone: (702) 533-8372
 E-mail address: searchlightwest@aol.com
 Signature: Frederick C. Bauman

RECEIVED
 AZ STATE OFFICE
 PHOENIX, ARIZONA
 AUG 28 A 9:50
 BLM
 Date
 Stamp

Check here if this is a change of address.

N. Rawhide Project - 6 claims #930

LINE NO.	AMC NUMBER	CLAIM/SITE NAME	COUNTY RECORDER DATA (if available)	TWP	RNG	SEC
1		<u>see attached sheet</u>				
2						
3						
4						
5						
6						
7						
8						
9						
10						

List additional claims on Form MCF114.

Bureau of Land Management
 Arizona State Office
 www.blm.gov/az/

No. of Claims: _____ x \$140 = _____
 Check No: _____ Init. _____
 Receipt No.: _____
For BLM Use Only

Form: MCF112
 Revised July 2009

This form is available from the Arizona Department of Mines and Mineral Resources and may be reproduced.

SCHEDULE "A"

N. Rawhide Property

List of unpatented claims located in Section 7 of T11N, R13W and Sections 1, 12 and 13 of T11N, R14W G&SR B&M, Owens Mining District, Mohave County, Arizona (all claims unpatented)

<u>CLAIM NAME</u>	<u>CLAIMANT'S NAME</u>	<u>AMC NUMBER</u>	<u>RECORDING INFO</u>
N. RAWHIDE # 1	Searchlight Exploration, LLC	364370	Bk 5335 p. 947
RAWHIDE BLUFF #1	Searchlight Exploration, LLC	428173	Fee 2014006156
RAWHIDE BLUFF #2	Searchlight Exploration, LLC	428174	Fee 2014006157
RAWHIDE BLUFF #3	Searchlight Exploration, LLC	428175	Fee 2014006158
RAWHIDE BLUFF #4	Searchlight Exploration, LLC	428176	Fee 2014006159
RAWHIDE BLUFF #5	Searchlight Exploration, LLC	428177	Fee 2014006160

RECEIVED
M AZ STATE OFFICE
2014 AUG 28 A 9:50
PHOENIX, ARIZONA

United States Department of the Interior
 Bureau of Land Management
 LANDS/RECREATION & PLANNING
 ONE N CENTRAL AVE
 PHOENIX, AZ 85004 -2203
 Phone: 602-417-9200

Receipt

No: 3115322

Transaction #: 3207056	
Date of Transaction: 08/28/2014	
CUSTOMER:	
SEARCHLIGHT EXPLORATIONS LLC 6440 SKY POINTE DR STE 140-412 LAS VEGAS,NV 89131-4047 US	

LINE #	QTY	DESCRIPTION	REMARKS	UNIT PRICE	TOTAL
1	1.00	LOCATABLE MINERALS / MINING CLAIMS- NOT NEW-UNADJUD,ONE AUTH NO. ONLY / MINING CLAIM MONEY RECEIVED CASES: AMC350565/\$14105.00	MAINT 2015/91	- n/a -	14105.00
TOTAL:					\$14,105.00

PAYMENT INFORMATION			
1	AMOUNT:	14105.00	POSTMARKED: N/A
	TYPE:	CHECK	RECEIVED: 08/28/2014
	CHECK NO:	2733	
	NAME:	IVY MINERALS INC BOX 2532 BOISE ID 83701 US	

REMARKS

This receipt was generated by the automated BLM Collections and Billing System and is a paper representation of a portion of the official electronic record contained therein.

UNITED STATES
DEPARTMENT OF THE INTERIOR
BUREAU OF LAND MANAGEMENT

MAINTENANCE FEE WAIVER CERTIFICATION

109

FORM APPROVED
OMB NO. 1004-0114
Expires: August 31, 2013

351576
355313
355606

355913
364364

SEE INSTRUCTIONS ON PAGE 2

1. This small miner waiver is filed for the assessment year beginning on September 1, 2013 and ending on September 1, 2014.
2. The undersigned and all related parties owned ten or fewer mining claims, mill, or tunnel sites located and maintained on Federal lands in the United States of America on September 1, 2013.
3. The undersigned have performed the assessment work required by law for each mining claim listed prior to filing this waiver and understand that by filing this form, an affidavit of assessment work must be recorded by the December 30th following the filing of this waiver.
4. The undersigned understand that if the assessment work obligation has not yet come due under 30 U.S.C. 28 (for those claims in their first assessment year only), a notice of intent to hold reciting this condition must be recorded by the December 30th following the filing of this waiver.
5. The undersigned understand that mill and tunnel sites may also be listed upon this waiver and be waived from payment of the maintenance fee, and that a notice of intent to hold for these sites is required to be recorded by the December 30th immediately following the filing of this waiver.
6. The undersigned understand and acknowledge that pursuant to 43 U.S.C. 1212 and 18 U.S.C. 1001, the filing or recording of a false, fictitious, or fraudulent document with the Bureau of Land Management may result in a fine of up to \$250,000, a prison term not to exceed five years, or both.
7. The mining claims, mill or tunnel sites for which this waiver from payment of the maintenance fees is requested are:

CLAIM OR SITE NAME	BLM RECORDATION SERIAL NUMBER
1. Copper Cliff Lode	351576
2. CCP#1	355313
3. CCP#2	355314
4. CCP#3	355315
5. CCP#4	355316
6. CCP#5	355606
7. CC#6	355913
8. CC#7	355915
9. CC#8	355914
10. Copper Cliff #2	364364

The owner(s) (claimants) of the above mining claims and sites are:

McIntyre Mines, LLC c/o Morgan Bauman, Manager
 (Owner's Name - Please Print)
 3760 NW 183rd Ave
 (Street or P.O. Box)
 Portland OR 97229
 (City) (State) (Zip Code)

Morgan Bauman
 (Owner's Signature)

 (Owner's Name - Please Print)

 (Street or P.O. Box)

 (City) (State) (Zip Code)

 (Owner's Signature)

 (Owner's Name - Please Print)

 (Street or P.O. Box)

 (City) (State) (Zip Code)

 (Owner's Signature)

ENTERED
 SEP 17 2013
 BY: *LS*

RECEIVED
 BLM AZ STATE OFFICE
 2013 JUL 24 P 1:43
 PHOENIX, ARIZONA

10/PS

Morgan Bauman
3760 NW 183rd Ave
Portland, OR 97229

RECEIVED
BLM AZ STATE OFFICE

2013 JUL 24 P 1:43

PHOENIX, ARIZONA

Attn: Mining Claims

LAS VEGAS NV 890

22 JUL 2013 10:23



DOI / BLM
Arizona State Office
1 N Central Ave, Ste 800
Phoenix, AZ 85004

65004442700



AMC 351576
 AMC 355313
 355606
 355913
 364364

When Recorded Return Document to:
 Frederick C. Bauman, Esq.
 Bauman + Assoc. Law Firm
 6440 Sky Pointe Dr., STE 146-149
 Las Vegas, NV 89131

Check here if this is a change of address.
 Telephone: (702) 533-8372
 E-mail address: fred@lawbauman.com

AFFIDAVIT OF PERFORMANCE OF ANNUAL WORK

1. State of Arizona, County of Mohave ss:
 2. I (Name) Morgan Bauman
 3. Reside at (Address) 3760 NW 183rd Ave

RECEIVED
 DEPT. OF STATE OFFICE
 2013 DEC 16 P 3:10
 PHOENIX, ARIZONA
 BLM
 Date
 Stamp

City Portland County Washington

State OR Zip 97229 being duly sworn, depose and say that I am a citizen of the United States, more than eighteen years of age, and that all of the facts set forth in this affidavit, subject to the provisions and penalties of 18 U.S.C. 1001 pertaining to the filing of false, fictitious, or fraudulent statements with the United States, are true and correct according to the best of my knowledge, information and belief.

4. Owner's name and address (If not shown in Items 1-3 above) McIntyre Mines, LLC,
40 Morgan Bauman, Manager

5. That I am personally acquainted with the mining claim(s). The work and improvements were made by and at the expense of the owner(s) of said claim(s). Said contiguous group of claims, listed on this document, are situated in the Owens (optional) Mining District; Mohave County, Arizona.

Line No.	AMC NUMBER	CLAIM/SITE NAME	COUNTY RECORDER DATA (If available)	TWP	RNG	SEC
1	351576	Copper Cliff Lease Amended	BK 3212 p. 91 BK 3807 p. 533	13N	14W	19
2	355313	CCP #1	BK 3677 p. 36	13N 13N	14W 15W	19 24
3	355314	CCP #2	BK 3677 p. 38	13N	14W	19
4	355315	CCP #3	BK 3677 p. 40	13N	14W	19, 30
5	355316	CCP #4	BK 3677 p. 42	13N	14W	30
6	355606	CCP #5	BK 3807 p. 535	13N	14W	19

ENTERED
 DEC 13 2013
 BY: PM

AFFIDAVIT OF PERFORMANCE OF ANNUAL WORK - page 2

BLM
Date
Stamp

2013 DEC 16 P 3
PHOENIX, ARIZONA

RECEIVED
BLM AZ STATE OFFICE

7	355913	CC # 6	Bk 3923 p 133	T13N 13N	R14W 15W	S 10E
8	355915	CC # 7	Bk 3923 p 136	13N 13N	14W 15W	18 13
9	355914	CC # 8	Bk 3923 p 139	13N	15W	12, 13
10	364364	Copper Cliff # 2	Bk 5335 p 935	13N	15W	12

6. That between the dates starting at 12 o'clock noon on September 1, 20 12 and ending at 12 o'clock noon on September 1, 20 13 at least \$ 1,000 dollars worth of work and improvements were done and performed upon said claim(s) or upon one or more of a contiguous group of claims for the benefit of all, wholly or partly outside of a contiguous group of claims for the benefit of all, not including the location work.

7. That the following persons were employed to perform the work and improvements described here in: Fred Bauman + Paul Sheaph

8. That the work and improvements performed were: Install safety fencing at North workings - Repair safety fencing elsewhere on property

9. Dated: 7/15/13 Signature: [Signature]
Morgan Bauman


SUBSCRIBED AND SWORN TO before me, a Notary Public, this 15 day of July 2013

By: Jonathan Nguyen Jonathan Nguyen

Notary Public Jonathan Nguyen

My Commission Expires September 10, 2016

Bureau of Land Management
Arizona State Office
www.az.blm.gov




No. of Claims: 10 x \$10 = 100.00
 Check No.: M.O. Init. [Initials]
 Receipt No.: 2931844
 For BLM Use Only

Form: MCF108
Revised Jan. 2006
Page 2 of 2

Morgan Bauman
3760 NW 183rd Ave.
Portland, OR 97229

CERTIFIED MAIL™



7009 0080 0000 5078 2983



1000



85004

U.S. POSTAGE
PAID
LAS VEGAS, NV
89108
DEC 13, 13
AMOUNT

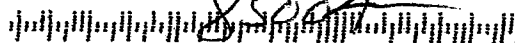
\$6.11
00088063-05

RETURN RECEIPT
REQUESTED

PHUENIX, AZ

USDOJ/BLM
Arizona State office
1 N. Central Ave, Ste 800
Phoenix, AZ

85004442700



United States Department of the Interior
Bureau of Land Management
 LANDS/RECREATION & PLANNING
 ONE N CENTRAL AVE
 PHOENIX, AZ 85004 -2203
 Phone: 602-417-9200

Receipt

No: 2931844

Transaction #: 3019239	
Date of Transaction: 12/17/2013	
CUSTOMER:	
FREDERICK BAUMAN 6440 SKY POINTE DR STE 140-149 LAS VEGAS,NV 89131-4047 US	

LINE #	QTY	DESCRIPTION	REMARKS	UNIT PRICE	TOTAL
1	1.00	LOCATABLE MINERALS / MINING CLAIMS- NOT NEW-UNADJUD,ONE AUTH NO. ONLY / MINING CLAIM MONEY RECEIVED CASES: AMC351576/\$100.00	POL (10) 2013	- n/a -	100.00
TOTAL:					\$100.00

PAYMENT INFORMATION					
1	AMOUNT:	100.00	POSTMARKED:	12/13/2013	
	TYPE:	CHECK	RECEIVED:	12/16/2013	
	CHECK NO:	21511604496			
	NAME:	BAUMAN, MORGAN 3760 NW 183RD AVE PORTLAND OR 97229 US			

REMARKS

This receipt was generated by the automated BLM Collections and Billing System and is a paper representation of a portion of the official electronic record contained therein.

364364
 390899
 415239
 412366
 412191
 350564
 414441

Return to:
 Frederick C. Bauman, Eng.
 6440 Sky Pointe Dr.,
 Ste 140-149
 Las Vegas, NV 89131

MAINTENANCE FEE PAYMENT

Claimant Name: Searchlight Exploration, LLC
 Address: 6440 Sky Pointe Dr., Ste 140-412
 City: Las Vegas State: NV Zip: 89131
 Telephone: Searchlightwest@aol.com
 E-mail address: (702) 533-8372
 Signature: Frederick C. Bauman

RECEIVED
 BLM AZ STATE OFFICE
 2013 SEP - 3 P 4: 11
 PHOENIX, ARIZONA
 BLM
 Date
 Stamp

Check here if this is a change of address.

LINE NO.	AMC NUMBER	CLAIM/SITE NAME	COUNTY RECORDER DATA (If available)	TWP	RNG	SEC
1	364367	Ester #1	Bk 5335 pg 941	12N	14W	28
2	364368	Ester #2	Bk 5335 pg 943	12N	14W	27, 28, 33, 34
3	364369	Ester #3	Bk 5335 pg 945	12N	14W	34
4	390900	Ester #4	Bk 7123 pg 201	12N	14W	28, 29
5	390901	Ester #5	Bk 7123 pg 203	12N	14W	28
6						
7						
8						
9						
10						

List additional claims on Form MCF114.

Bureau of Land Management
 Arizona State Office
 www.blm.gov/az/

No. of Claims: 5 x \$140 = \$700.00
 Check No: 1392 Init. FCB
 Receipt No.: 2874129
 For BLM Use Only

Form: MCF112
 Revised July 2009

This form is available from the Arizona Department of Mines and Mineral Resources and may be reproduced.

ENTERED
 SEP 10 2013
 BY: IS

Return to:
 Frederick C. Bauman, Esq.
 6440 Sky Pointe Dr, Ste 140-149
 Las Vegas, NV 89131

MAINTENANCE FEE PAYMENT

Claimant Name: Middle Verde Development Co., LLC
 Address: 6440 Sky Pointe Dr, Ste 140-412
 City: Las Vegas State: NV Zip: 89131
 Telephone: (702) 533-8372
 E-mail address: searchlightwest@aol.com
 Signature: Frederick C. Bauman

RECEIVED
 BLM AZ STATE OFFICE
 2013 SEP - 3 P 4: 11
 PHOENIX, ARIZONA
 BLM
 Date
 Stamp

Check here if this is a change of address.

LINE NO.	AMC NUMBER	CLAIM/SITE NAME	COUNTY RECORDER DATA (If available)	TWP	RNG	SEC
1	415239	Kit Carson # 1	Bk 4868 pg 503	13N	1E	21
2	415240	Lookout Lodge	Bk 4868 pg 504	13N	1E	20
3						
4						
5						
6						
7						
8						
9						
10						

List additional claims on Form MCF114.

Bureau of Land Management
 Arizona State Office
 www.blm.gov/az/

No. of Claims: 2 x \$140 = \$280.00
 Check No: 1392 Init: CFB
 Receipt No.: 2874129
 For BLM Use Only

Form: MCF112
 Revised July 2009

This form is available from the Arizona Department of Mines and Mineral Resources and may be reproduced.

Return to:
 Frederick C. Bauman, Esq.
 6440 Sky Pointe Dr, Ste
 140-149
 Las Vegas, NV 89131

RECEIVED
 BLM AZ STATE OFFICE
 2013 SEP - 3 P 4: 11
 PHOENIX, ARIZONA

MAINTENANCE FEE PAYMENT

Claimant Name: Searchlight Exploration, LLC
 Address: 6440 Sky Pointe Dr, Ste 140-412
 City: Las Vegas State: NV Zip: 89131
 Telephone: (702) 533-8372
 E-mail address: searchlightwest@aol.com
 Signature: Frederick C. Bauman

BLM
 Date
 Stamp

Check here if this is a change of address.

LINE NO.	AMC NUMBER	CLAIM/SITE NAME	COUNTY RECORDER DATA (If available)	TWP	RNG	SEC
1	412366	SFL # 4	Fee # 2011047553	11N	14W	31
2	412367	SFL # 5	Fee # 2011047554	11N	14W	31, 32
3	412368	SFL # 6	Fee # 2011047555	11N	14W	31, 32
4		amended	Fee # 2012031507			
5	412369	SFL # 7	Fee # 2011047556	11N	14W	32
6		amended	Fee # 2012031508			
7						
8						
9						
10						

List additional claims on Form MCF114.

Bureau of Land Management
 Arizona State Office
 www.blm.gov/az/

No. of Claims: 4 x \$140 = \$560.00
 Check No: 1392 Init. CAH
 Receipt No.: 2874129
 For BLM Use Only

Form: MCF112
 Revised July 2009

Return to:
 Frederick C. Bauman, Esq.
 6440 Sky Pointe Dr, Ste
 140-149
 Las Vegas, NV 89131

MAINTENANCE FEE PAYMENT

Claimant Name: Searchlight Exploration, LLC
 Address: 6440 Sky Pointe Dr, Ste 140-142
 City: Las Vegas State: NV Zip: 89131
 Telephone: (702) 533-8372
 E-mail address: searchlightwest@aol.com
 Signature: Frederick Bauman

RECEIVED
 BLM AZ STATE OFFICE
 2013 SEP - 3 P 4: 11
 PHOENIX, ARIZONA
 BLM
 Date
 Stamp

Check here if this is a change of address.

LINE NO.	AMC NUMBER	CLAIM/SITE NAME	COUNTY RECORDER DATA (If available)	TWP	RNG	SEC
1	412191	Red Top	Fee # 2011047557	12N	14W	20, 21
2	412192	Lead Pill	Fee # 2011047558	12N	14W	21
3						
4						
5						
6						
7						
8						
9						
10						

List additional claims on Form MCF114.

Bureau of Land Management
 Arizona State Office
 www.blm.gov/az/

No. of Claims: 2 x \$140 = \$280.00
 Check No: 1392 Init. FB
 Receipt No.: 2874129
 For BLM Use Only

Form: MCF112
 Revised July 2009

This form is available from the Arizona Department of Mines and Mineral Resources and may be reproduced.

MAINTENANCE FEE PAYMENT

Claimant Name: Anaconda Exploration, LLC*
 Address: 6440 Sky Pointe Dr, Ste 140-412
 City: Las Vegas State: NV Zip: 89131
 Telephone: (702) 533-8372
 E-mail address: Searchlightwest@aol.com
 Signature: Fredrick L Bauman

Check here if this is a change of address.

RECEIVED
 BLM AZ STATE OFFICE
 PHOENIX, ARIZONA
 2013 SEP - 3 P 4: 11
 BLM
 Date
 Stamp

LINE NO.	AMC NUMBER	CLAIM/SITE NAME	COUNTY RECORDER DATA (If available)	TWP	RNG	SEC
1	3S0565	Mockingbird #2	BK 3155 p. 813	26N	21W	22
2		Amended	BK 4248 p. 337			
3	3S0569	Dandy #1	BK 3155 p. 821	26N	21W	27
4		Amended	BK 4253 p. 385			
5		Amended	BK 4290 p. 367			
6	3S0573	Great West #1	BK 3155 p. 829	26N	21W	27
7		Amended	BK 4253 p. 387			
8		Amended	BK 4290 p. 369			
9						
10		Continued on Form MCF 114				

List additional claims on Form MCF114.

*Addition claimants for certain claims listed on Exhibit A

Bureau of Land Management
 Arizona State Office
 www.blm.gov/az/

No. of Claims: 10 x \$140 \$1400.00
 Check No: 1397 Init. A.F.
 Receipt No.: 2874129
 For BLM Use Only

Form: MCF112
 Revised July 2009

SUPPLEMENTAL ATTACHMENT

May be used with the following forms for listing additional mining claims:

Check One.

- Affidavit of Performance of Annual Work
- Maintenance Fee Payment
- Notice of Intent to Hold Mining Claims
- Notice of Non-Liability for Labor and Materials Furnished

BLM
Date
Stamp

RECEIVED
 BLM AZ STATE OFFICE
 2013 SEP - 3 P 4:11
 PHOENIX, ARIZONA


LINE NO.	AMC NUMBER	CLAIM/SITE NAME	COUNTY RECORDER DATA (If available)	TWP	RNG	SEC
	414426	MP16	Fee 2012012404	26N	21W	27
		Amended	Fee 2013011645			
	414430	MP12	Fee 2012012575	26N	21W	26
		Amended	Fee 2013011642			
	414434	MP3	Fee 2012013055	26N	21W	22
		Amended	Fee 2013011640			
	414441	MP1	Fee 2012013056	26N	21W	15
		Amended	Fee 2013011639			
	414442	MP5	Fee 2012013057	26N	21W	22
		Amended	Fee 2013011641			
	414443	MP13	Fee 2012013058	26N	21W	14
		Amended	Fee 2013011643			
	414444	MP15	Fee 2012013059	26N	21W	22
		Amended	Fee 2013011644			

Form MCF114
Revised June 2005

Bauman
6440 Sky Pointe Dr.,
Ste 140-149

Las Vegas NV 89131

CERTIFIED MAIL™



RECEIVED

BLM AZ STATE OFFICE

2013 SEP -3 P 4:11

PHOENIX, ARIZONA

7819 1710 0000 7318 2450

CPU U.S. POSTAGE

\$ 6.31⁰

PB 1P 000

3658724

FCML

MAILED

AUG 30 2013
89131



BLM - Arizona State Office
1 N. Central Ave, Ste 800
Phoenix, AZ

Attn: Mining Claims

00484427



85004

EXHIBIT "A"

WHITE HILLS (MP) PLACER ASSOCIATION

Frederick C. Bauman, 6440 Sky Pointe Dr., Ste 140-149, Las Vegas, NV 89131

Barbara M. Bauman, 6440 Sky Pointe Dr., Ste 140-149, Las Vegas, NV 89131

Anaconda Exploration, LLC, 6440 Sky Pointe Dr., Ste 140-412, Las Vegas, NV 89131

McIntyre & Bauman Group, LLC, 6440 Sky Pointe Dr., Ste 140-412, Las Vegas, NV 89131

Middle Verde Development Co., LLC, 6440 Sky Pointe Dr., Ste 140-412, Las Vegas, NV 89131

Searchlight Exploration, LLC, 6440 Sky Pointe Dr., Ste 140-412, Las Vegas, NV 89131

Jeffrey W. Compton, 6115 Grand Teton Dr., Las Vegas, NV 89131

Thomas A. Climo, 7300 Cogburn St., Las Vegas, NV 89131

RECEIVED
BLM AZ STATE OFFICE
2013 SEP -3 P 4: 11
PHOENIX, ARIZONA

CERTIFIED MAIL™

Bauman
6440 Sky Pointe Dr.,
Ste 140-149

Las Vegas NV 89131



RECEIVED
BLM-AZ STATE OFFICE

2013 SEP -3 P 4:11

PHOENIX, ARIZONA

7813 1710 0000 7318 2450

CPU U.S. POSTAGE

\$ 6.310

PB 1P 000
3658724
FCML

MAILED

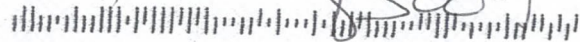
AUG 30 2013
89131



BLM - Arizona State Office
1 N. Central Ave, Ste 800
Phoenix, AZ

Attn: Mining Claims

9500484427



85009

United States Department of the Interior
Bureau of Land Management
 LANDS/RECREATION & PLANNING
 ONE N CENTRAL AVE
 PHOENIX, AZ 85004 -2203
 Phone: 602-417-9200

Receipt

No: 2874129

Transaction #: 2960174	
Date of Transaction: 09/04/2013	
CUSTOMER:	
SEARCHLIGHT EXPLORATION LLC 6440 SKY POINTE DR STE 140-412 LAS VEGAS,NV 89131-4047 US	

LINE #	QTY	DESCRIPTION	REMARKS	UNIT PRICE	TOTAL
1	1.00	LOCATABLE MINERALS / MINING CLAIMS-NOT NEW-UNADJUD,ONE AUTH NO. ONLY / MINING CLAIM MONEY RECEIVED CASES: AMC364367/\$3220.00	MAINT FEE PYMNT (23) 2014	- n/a -	3220.00
TOTAL:					\$3,220.00

PAYMENT INFORMATION			
1	AMOUNT:	3220.00	POSTMARKED: 08/30/2013
	TYPE:	CHECK	RECEIVED: 09/03/2013
	CHECK NO:	1392	
	NAME:	SEARCHLIGHT EXPLORATION LLC 6440 SKY POINTE DR STE 140-412 LAS VEGAS NV 89131-4047 US	

REMARKS

This receipt was generated by the automated BLM Collections and Billing System and is a paper representation of a portion of the official electronic record contained therein.

When Recorded Return Document to:

Frederick C. Bauman
Rosenfeld Bauman & Forber
401 N. Buffalo Dr., Ste 100
Las Vegas, NV 89145

Check here if this is a change of address.

Telephone: (702) 533-8372

E-mail address: FrederickBauman@aol.com

Amc 351576
Amc 355313
Amc 355606
Amc 355913
Amc 364364

AFFIDAVIT OF PERFORMANCE OF ANNUAL WORK

1. State of Arizona, County of Mohave ss:

2. I (Name) Morgan Bauman

3. Reside at (Address) 3760 NW 183rd Ave

City Portland County Washington

State OR Zip 97229 being duly sworn, depose and say that I am a citizen of the United States, more than eighteen years of age, and that all of the facts set forth in this affidavit, subject to the provisions and penalties of 18 U.S.C. 1001 pertaining to the filing of false, fictitious, or fraudulent statements with the United States, are true and correct according to the best of my knowledge, information and belief.

4. Owner's name and address (If not shown in Items 1-3 above). McIntyre Mines, LLC
c/o Morgan Bauman, Manager

5. That I am personally acquainted with the mining claim(s). The work and improvements were made by and at the expense of the owner(s) of said claim(s). Said contiguous group of claims, listed on this document, are situated in the

Owens (optional) Mining District; Mohave County, Arizona.

RECEIVED
2012 NOV 28 P 1:38
PHOENIX, ARIZONA

Line No.	AMC NUMBER	CLAIM/SITE NAME	COUNTY RECORDER DATA (if available)	TWP	RNG	SEC.
1	351576	Copper Cliff Lode Amended	Bk 3212 p 91 Bk 3807 p 533	13N	14W	19
2	355313	CCP#1	Bk 3677 p 36	13N 13N	14W 15W	19 24
3	355314	CCP#2	Bk 3677 p 38	13N	14W	19
4	355315	CCP#3	Bk 3677 p 40	13N	14W	19, 30
5	355316	CCP#4	Bk 3677 p 42	13N	14W	30
6	355606	CCP#5	Bk 3807 p 535	13N	14W	19

RECEIVED
BLM STATE OFFICE

2012 NOV 28 P 1:38
BLM
Date
Stamp PHOENIX, ARIZ.

7	355913	CC #6	BK 3923 p 133	T13N 13N	R14W 15W	S18 13
8	355915	CC #7	BK 3923 p 136	13N 13N	14W 15W	18 13
9	355914	CC #8	BK 3923 p 139	13 N	15W	12, 13
10	364364	Copper cliff #2	BK 5335 p 935	13 N	15W	12

6. That between the dates starting at 12 o'clock noon on September 1, 20 11 and ending at 12 o'clock noon on September 1, 20 12 at least \$ 1,000 dollars worth of work and improvements were done and performed upon said claim(s) or upon one or more of a contiguous group of claims for the benefit of all, wholly or partly outside of a contiguous group of claims for the benefit of all, not including the location work.

7. That the following persons were employed to perform the work and improvements described herein: Fred Bauman + Paul Sneaph

8. That the work and improvements performed were: Repair steel door - Copper Cliff Adit.
Repair safety fence - Copper Cliff shaft. Install safety fences
- Rock House adit + additional roadside Adit.


9. Dated: 11/24/12 Signature: [Signature]

SUBSCRIBED AND SWORN TO before me, a Notary Public, this 24th day of November 20 12

By: Morgan Liessa Bijou Bauman

Notary Public Jasbir Swatch.

My Commission Expires Sept 26, 2013



Bureau of Land Management
Arizona State Office
www.az.blm.gov

No. of Claims: 10 x \$10 = \$100. -
Check No.: M.O. Init. A.H.
Receipt No.: 7697894
For BLM Use Only

Form: MCF108
Revised Jan. 2006
Page 2 of 2

Morgan Bauman
3760 NW 183rd Ave
Portland, OR 97229

LAS VEGAS NV 89500

26 NOV 2012 PM 4 L



RECEIVED
BLM AZ STATE OFFICE

2012 NOV 28 P 1:25

PHOENIX, ARIZONA

US DOI / BLM
Arizona State Office
1 N. Central Ave # 800

Phoenix, AZ 85004

Attn: Mining Claims

85004442700



United States Department of the Interior
Bureau of Land Management
 LANDS/RECREATION & PLANNING
 ONE N CENTRAL AVE
 PHOENIX, AZ 85004 -2203
 Phone: 602-417-9200

Receipt

No: 2697894

Transaction #: 2779742	
Date of Transaction: 11/29/2012	
CUSTOMER:	
FREDERICK BAUMAN 401 N BUFFALO DR STE 100 LAS VEGAS,NV 89145-0397 US	

LINE #	QTY	DESCRIPTION	REMARKS	UNIT PRICE	TOTAL
1	1.00	LOCATABLE MINERALS / MINING CLAIMS-NOT NEW-UNADJUD,ONE AUTH NO. ONLY / MINING CLAIM MONEY RECEIVED CASES: AMC351576/\$100.00	POL - 10	- n/a -	100.00
TOTAL:					\$100.00

PAYMENT INFORMATION			
1	AMOUNT:	100.00	POSTMARKED: 11/26/2012
	TYPE:	CHECK	RECEIVED: 11/28/2012
	CHECK NO:	20571751686	
	NAME:	BAUMAN, MORGAN 3760 NW 183RD AVE PORTLAND OR 97229 US	

REMARKS

This receipt was generated by the automated BLM Collections and Billing System and is a paper representation of a portion of the official electronic record contained therein.

AMC 363464

364364

368409

MAINTENANCE FEE PAYMENT

Claimant Name: Searchlight Exploration, LLC
 Address: 6440 Sky Pointe Rd, Ste 140-412
 City: Las Vegas State: NV Zip: 89131
 Telephone: (702) 533-8372
 E-mail address: searchlightwest@aol.com
 Signature: Frederick C. Bauman

BLM
Date
Stamp

PHOENIX, ARIZONA

MAY 23 PM 2:51

RECEIVED
BLM AZ STATE OFFICE

Check here if this is a change of address.

LINE NO.	AMC NUMBER	CLAIM/SITE NAME	COUNTY RECORDER DATA (If available)	TWP	RNG	SEC
1	363476	Yaba Gold Dot	AK 4202 Pg 699	12N	2E	2
2				13N	2E	33
3						
4						
5						
6						
7						
8						
9						
10						

List additional claims on Form MCF114.

Bureau of Land Management
Arizona State Office
www.blm.gov/az/

No. of Claims: 1 x \$140 = \$140.
 Check No: 13816 Init. CAH
 Receipt No.: 2799721
 For BLM Use Only

Form: MCF112
Revised July 2009

This form is available from the Arizona Department of Mines and Mineral Resources and may be reproduced.

ENTERED INTO COMPUTER
MAY 28 2013 PB

MAINTENANCE FEE PAYMENT

Claimant Name: Searchlight Exploration, LLC
 Address: 6440 Sky Pointe Rd, Ste 140-412
 City: Las Vegas State: NV Zip: 89131
 Telephone: (702) 533-8372
 E-mail address: searchlightwest@aol.com
 Signature: Fredrick Bauman

BLM
Date
Stamp

PHOENIX, ARIZONA

2013 MAY 23 PM 2:51

RECEIVED
BLM AZ STATE OFFICE

Check here if this is a change of address.

LINE NO.	AMC NUMBER	CLAIM/SITE NAME	COUNTY RECORDER DATA (If available)	TWP	RNG	SEC.
1	364370	N. Rawhide #1	BK 533 Sp. 947	11N	14W	1, 12
2						
3						
4						
5						
6						
7						
8						
9						
10						

List additional claims on Form MCF114.

Bureau of Land Management
 Arizona State Office
www.blm.gov/az/

No. of Claims: 1 x \$140 = \$140.-
 Check No: 1386 Init. AB
 Receipt No.: 2799721
 For BLM Use Only

Form: MCF112
 Revised July 2009

This form is available from the Arizona Department of Mines and Mineral Resources and may be reproduced.

ENTERED INTO COMPUTER
 MAY 28 2013 RS

MAINTENANCE FEE PAYMENT

Claimant Name: Searchlight Exploration, LLC
 Address: 6440 Sky Pointe Rd, Ste 140-412
 City: Las Vegas State: NV Zip: 89131
 Telephone: (702) 533-8372
 E-mail address: searchlightwest@aol.com
 Signature: Fredrick C. Palmer

BLM
Date
Stamp

PHOENIX, ARIZONA

MAY 23 PM 2:51

RECEIVED
BLM AZ STATE OFFICE

Check here if this is a change of address.

LINE NO.	AMC NUMBER	CLAIM/SITE NAME	COUNTY RECORDER DATA (If available)	TWP	RNG	SEC.
1	368409	S. Copperstone #1	Fee 2005-06737	6N	20W	27
2						
3						
4						
5						
6						
7						
8						
9						
10						

List additional claims on Form MCF114.

Bureau of Land Management
 Arizona State Office
 www.blm.gov/az/

No. of Claims: 1 x \$140 = \$140.00
 Check No: 13870 Init. Adl.
 Receipt No.: 2799721
 For BLM Use Only

Form: MCF112
 Revised July 2009

This form is available from the Arizona Department of Mines and Mineral Resources and may be reproduced.

ENTERED INTO COMPUTER
 MAY 28 2013
 PB


Bauman
6440 Sky Pointe Dr
Ste 140-142
Las Vegas, NV 89131

RECEIVED
BLM AZ STATE OFFICE

2013 MAY 23 PM 2:51

PHOENIX, ARIZONA

BLM - Arizona State Office
1 N. Central Ave, Ste 800
Phoenix, AZ 85004



Celebrate!

FE0096200105602

U.S. POSTAGE

89130

FOREVER
05*13
06276733

APC



0625

65004442700



United States Department of the Interior
Bureau of Land Management
 LANDS/RECREATION & PLANNING
 ONE N CENTRAL AVE
 PHOENIX, AZ 85004 -2203
 Phone: 602-417-9200

Receipt

No: 2799721

Transaction #: 2884619		ENTERED INTO COMPUTER
Date of Transaction: 05/24/2013		
CUSTOMER: MAY 28 2013 <i>ps</i>		
SEARCHLIGHT EXPLORATION LLC 6440 SKY POINTE DR # 140-412 LAS VEGAS, NV 89131-4047 US		

LINE #	QTY	DESCRIPTION	REMARKS	UNIT PRICE	TOTAL
1	1.00	LOCATABLE MINERALS / MINING CLAIMS- NOT NEW-UNADJUD, ONE AUTH NO. ONLY / MINING CLAIM MONEY RECEIVED CASES: AMC363476/\$420.00	MAINT FEE PYMNT (3) 2014	- n/a -	420.00
TOTAL:					\$420.00

PAYMENT INFORMATION			
1	AMOUNT:	420.00	POSTMARKED: N/A
	TYPE:	CHECK	RECEIVED: 05/23/2013
	CHECK NO:	1386	
	NAME:	SEARCHLIGHT EXPLORATION LLC 9212 EMPIRE ROCK ST LAS VEGAS NV 89143 US	

REMARKS

This receipt was generated by the automated BLM Collections and Billing System and is a paper representation of a portion of the official electronic record contained therein.

<u>Lead #</u>	<u>Amc #'s</u>
363464	363476
364364	364370
368409	368409

Return to:
 Frederick C Bauman
 9212 Empire Rock St
 Las Vegas, NV
 89143

Amc362684
 364364
 390899
 366290
 412366
 415239
 412191
 363464

MAINTENANCE FEE PAYMENT

Claimant Name: Anconda Exploration, LLC
 Address: 9212 Empire Rock St
 City: Las Vegas State: NV Zip: 89143
 Telephone: (702) 533-8372
 E-mail address: searchlightwgt@aol.com
 Signature: Frederick C Bauman

RECEIVED
 BLM AZ STATE OFFICE
 2012 AUG 30 P 3:36
 PHOENIX, ARIZONA
 BLM
 Date
 Stamp

Check here if this is a change of address.

Burnt Well - 1 claim - \$140

LINE NO.	AMC NUMBER	CLAIM/SITE NAME	COUNTY RECORDER DATA (If available)	TWP	RNG	SEC
1	362684	Silver Lining Lode	Trl# 2004-04684	9N	11W	30
2						
3						
4						
5						
6						
7						
8						
9						
10						

List additional claims on Form MCF114.

Bureau of Land Management
 Arizona State Office
 www.blm.gov/az/

No. of Claims: 1 x \$140 = \$140
 Check No: 1048 Init: CA
 Receipt No.: 210416318
 For BLM Use Only

22
 claims

Form: MCF112
 Revised July 2009

This form is available from the Arizona Department of Mines and Mineral Resources and may be reproduced.

ENTERED INTO COMPUTER

9/12/12 AT

Return to:

Frederick C. Bauman, Esq.
9212 Empire Rock St
Las Vegas, NV 89143

AMC 366290

MAINTENANCE FEE PAYMENT

Claimant Name: Searchlight Exploration, LLC
Address: 9212 Empire Rock St
City: Las Vegas State: NV Zip: 89143
Telephone: (702) 533-8372
E-mail address: searchlightvest@aol.com
Signature: Frederick C. Bauman

RECEIVED
BLM
Date
Stamp
2012 AUG 30 P 3:37
PHOENIX, ARIZONA
TULSA STATE OFFICE

Check here if this is a change of address.
Clara - 6 claims #840

LINE NO.	AMC NUMBER	CLAIM/SITE NAME	COUNTY RECORDER DATA (If available)	TWP	RNG	SEC
1	366290	MM#36	Fee #2005-03763	9N	15W	3
2	366291	MM#38	Fee #2005-03764	9N	15W	3
3	366292	MM#40	Fee #2005-03765	9N	15W	3
4	366293	MM#57	Fee #2005-03766	9N	15W	3
5	366294	MM#59	Fee #2005-03767	9N	15W	3
6	366295	MM#61	Fee #2005-03768	9N	15W	3
7						
8						
9						
10						

List additional claims on Form MCF114.

Bureau of Land Management
Arizona State Office
www.blm.gov/az/

No. of Claims: 6 x \$140 = 840.00
Check No: 1048 Init. CB
Receipt No.: 2646348
For BLM Use Only

Form: MCF112
Revised July 2009


Return to:

Frederick C. Bauman, Esq.
9212 Empire Rock St
Las Vegas, NV 89143

AMC 364364
390899

MAINTENANCE FEE PAYMENT

Claimant Name: Searchlight Exploration, LLC
Address: 9212 Empire Rock St
City: Las Vegas State: NV Zip: 89143
Telephone: (702) 533-8372
E-mail address: searchlightvest@aol.com
Signature: Frederick C. Bauman



Check here if this is a change of address.

Ester Basin - 5 claims # 700

LINE NO.	AMC NUMBER	CLAIM/SITE NAME	COUNTY RECORDER DATA (If available)	TWP	RNG	SEC
1	364367	Ester # 1	Bk 5335 p. 941	12N	14W	28
2	364368	Ester # 2	Bk 5335 p. 943	12N	14W	27, 28, 33, 34
3	364369	Ester # 3	Bk 5335 p. 945	12N	14W	34
4	390900	Ester # 4	Bk 7123 p. 201	12N	14W	28, 29
5	390901	Ester # 5	Bk 7123 p. 203	12N	14W	28
6						
7						
8						
9						
10						

List additional claims on Form MCF114.

Bureau of Land Management
Arizona State Office
www.blm.gov/az/

No. of Claims: 5 x \$140 = 700.00
 Check No: 1048 Init. CB
 Receipt No.: 3643648
 For BLM Use Only

Form: MCF112
Revised July 2009


This form is available from the Arizona Department of Mines and Mineral Resources and may be reproduced.

Return to:
 Frederick C Bauman
 Rosenfeld Bauman Forbes
 401 N. Buffalo Dr., #100
 Las Vegas, NV 89145

AMC 412366

MAINTENANCE FEE PAYMENT

Claimant Name: Searchlight Exploration, LLC
 Address: 9212 Empire Rock St
 City: Las Vegas State: NV Zip: 89143
 Telephone: (702) 533-8372
 E-mail address: searchlightwest@aol.com
 Signature: Frederick C Bauman



Check here if this is a change of address.

LINE NO.	AMC NUMBER	CLAIM/SITE NAME	COUNTY RECORDER DATA (If available)	TWP	RNG	SEC
1	412366	SFL # 4	Fee # 2011047553	11N	14W	31
2	412367	SFL # 5	Fee # 2011047554	11N	14W	31, 32
3	412368	SFL # 6*	Fee # 2011047555	11N	14W	31, 32
4	412369	SFL # 7**	Fee # 2011047556	11N	14W	32
5						
6		* Amended	Fee # 2012031507			
7		** Amended	Fee # 2012031508			
8						
9						
10						

List additional claims on Form MCF114.

Bureau of Land Management
 Arizona State Office
 www.blm.gov/az/

No. of Claims: 4 x \$140 = 560.00
 Check No: 1048 Init: ASL
 Receipt No.: 2646348
 For BLM Use Only

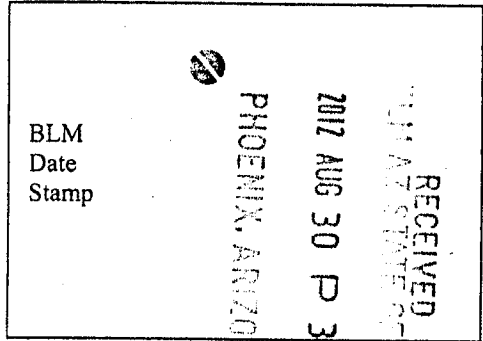
Form: MCF112
 Revised July 2009

Return to:
 Frederick C. Bauman
 Rosenfeld Bauman + Forbes
 401 N. Buffalo Dr., #100
 Las Vegas, NV
 89145

AMC 415239

MAINTENANCE FEE PAYMENT

Claimant Name: Middle Verde Development Co., LLC
 Address: 9212 Empire Rock St
 City: Las Vegas State: NV Zip: 89143
 Telephone: (702) 533-8372
 E-mail address: searchlightwest@aol.com
 Signature: Frederick C. Bauman



Check here if this is a change of address.

LINE NO.	AMC NUMBER	CLAIM/SITE NAME	COUNTY RECORDER DATA (If available)	TWP	RNG	SEC
1	415239	Kit Carson #1	Bk 4868 Pg 503	13N	1E	21
2	415240	Lookout Lodge	Bk 4868 Pg 504	13N	1E	20
3						
4						
5						
6						
7						
8						
9						
10						

List additional claims on Form MCF114.

Bureau of Land Management
 Arizona State Office
 www.blm.gov/az/

No. of Claims: 2 x \$140 = 280.00
 Check No: 1048 Init. CB
 Receipt No.: 2646348
 For BLM Use Only

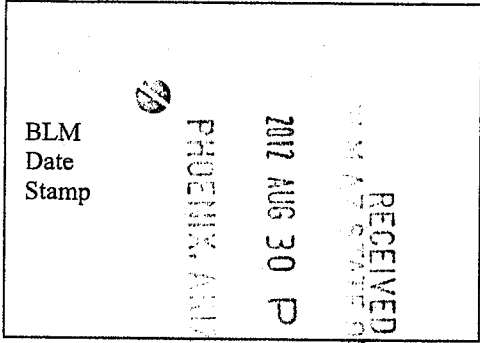
Form: MCF112
 Revised July 2009

Return to:
 Frederick C. Bauman, Esq.
 Rosenthal Bauman + Forbes
 401 N. Buffalo Dr., #100
 Las Vegas, NV
 89145

Amc 412191

MAINTENANCE FEE PAYMENT

Claimant Name: Searchlight Exploration, LLC
 Address: 9212 Empire Rock St
 City: Las Vegas State: NV Zip: 89143
 Telephone: (702) 533-8372
 E-mail address: searchlightvest@aol.com
 Signature: Frederick C. Bauman



Check here if this is a change of address.

LINE NO.	AMC NUMBER	CLAIM/SITE NAME	COUNTY RECORDER DATA (If available)	TWP	RNG	SEC
1	412191	Red Top	Fee# 2011047557	12N	14W	20, 21
2	412192	Lead Pill	Fee# 2011047558	12N	14W	21
3						
4						
5						
6						
7						
8						
9						
10						

List additional claims on Form MCF114.

Bureau of Land Management
 Arizona State Office
 www.blm.gov/az/

No. of Claims: 2 x \$140 = 280.00
 Check No: 1048 Init. ACB
 Receipt No.: 2646348
 For BLM Use Only


Form: MCF112
 Revised July 2009

Return to:
 Frederick C. Bauman, Eng.
 Rosenfeld Bauman & Forbes
 401 N. Buffalo Dr., #100
 Las Vegas, NV 89145

Amc 364 364

MAINTENANCE FEE PAYMENT

Claimant Name: Searchlight Exploration, LLC
 Address: 9212 Empire Rock St
 City: Las Vegas State: NV Zip: 89143
 Telephone: (702) 533-8372
 E-mail address: searchlightwest@aol.com
 Signature: Frederick C. Bauman



Check here if this is a change of address.

LINE NO.	AMC NUMBER	CLAIM/SITE NAME	COUNTY RECORDER DATA (if available)	TWP	RNG	SEC
1	364370	N. Rawhide #1	BK 5335 p. 947	11N	14W	1,12
2						
3						
4						
5						
6						
7						
8						
9						
10						

List additional claims on Form MCF114.

Bureau of Land Management
 Arizona State Office
 www.blm.gov/az/

No. of Claims: 1 x \$140 = \$140.00
 Check No: 1048 Init. A.F.H.
 Receipt No.: 2646348
 For BLM Use Only

Form: MCF112
 Revised July 2009

Return to:

Frederick C. Bauman
Rosenfeld Bauman + Forbes
401 N. Buffalo Dr., #100
Las Vegas, NV 89145

amc 363464

MAINTENANCE FEE PAYMENT

Claimant Name: Searchlight Exploration, LLC
Address: 9212 Empire Rock St
City: Las Vegas State: NV Zip: 89143
Telephone: (702) 533-8372
E-mail address: searchlightwest@aol.com
Signature: Frederick C. Bauman

BLM Date Stamp	PHOENIX, ARIZONA	RECEIVED
	2012 AUG 30 P 3:37	BLM STATE OFFICE

Check here if this is a change of address.

LINE NO.	AMC NUMBER	CLAIM/SITE NAME	COUNTY RECORDER DATA (if available)	TWP	RNG	SEC
1	363476	Yaba Gold Dot	BK 4202 p. 699	12N	2E	2
2				13N	2E	33
3						
4						
5						
6						
7						
8						
9						
10						

List additional claims on Form MCF114.

Bureau of Land Management
Arizona State Office
www.blm.gov/az/


No. of Claims:	<u>1</u>	x \$140 =	<u>\$140.00</u>
Check No:	<u>1048</u>	Init.	<u>ACB</u>
Receipt No.:	<u>2646348</u>		
For BLM Use Only			

Form: MCF112
Revised July 2009

This form is available from the Arizona Department of Mines and Mineral Resources and may be reproduced.


BAUMAN
ROSENFELD, BAUMAN & FORE
ATTORNEYS AT LAW
401 N. BUFFALO DR., STE 100
LAS VEGAS, NEVADA 89145

CERTIFIED MAIL™



7011 3500 0003 2502 7257

UNITED STATES POSTAL SERVICE



1000 85004

U.S. POSTAGE PAID LAS VEGAS, NV 89108
AUG 28, 12 AMOUNT
\$5.95
00059703-06

RETURN RECEIPT REQUESTED

RECEIVED
BLM AZ STATE OFFICE
2012 AUG 30 P 3:36
PHOENIX, ARIZONA

USDOJ/BLM - Arizona State Office
1 N. Central Ave, #800
Phoenix, AZ 85004

Attn: Mining Claims

95004442700



United States Department of the Interior
Bureau of Land Management
 LANDS/RECREATION & PLANNING
 ONE N CENTRAL AVE
 PHOENIX, AZ 85004 -2203
 Phone: 602-417-9200

Receipt

No: 2646348

Transaction #: 2727120		ENTERED INTO COMPUTER
Date of Transaction: 08/31/2012		
CUSTOMER:		
FREDERICK C BAUMAN 9212 EMPIRE ROCK ST LAS VEGAS,NV 89143-1372 US		

LINE #	QTY	DESCRIPTION	REMARKS	UNIT PRICE	TOTAL
1	1.00	LOCATABLE MINERALS / MINING CLAIMS-NOT NEW-UNADJUD,ONE AUTH NO. ONLY / MINING CLAIM MONEY RECEIVED CASES: AMC362684/\$3080.00	MAINT FEE PYMNT (22) 2013	- n/a -	3080.00
TOTAL:					\$3,080.00

PAYMENT INFORMATION					
1	AMOUNT:	3080.00	POSTMARKED:	N/A	
	TYPE:	CHECK	RECEIVED:	08/30/2012	
	CHECK NO:	1048			
	NAME:	BAUMAN, FREDERICK C 9212 EMPIRE ROCK ST LAS VEGAS NV 89143-1372 US			

REMARKS

This receipt was generated by the automated BLM Collections and Billing System and is a paper representation of a portion of the official electronic record contained therein. Lead Amc #'s (PB)

- Amc 362684
- 364364
- 390899
- 366290
- 412366
- 415239
- 412191
- 363464

AMC 351576
AMC 355313
AMC 355606
FORM APPROVED (170)
OMB NO. 1004-0114
Expires: August 31, 2013
AMC 355913
AMC 364364

SEE INSTRUCTIONS ON PAGE 2

- This small miner waiver is filed for the assessment year beginning on September 1, 2012 and ending on September 1, 2013.
- The undersigned and all related parties owned ten or fewer mining claims, mill, or tunnel sites located and maintained on Federal lands in the United States of America on September 1, 2012.
- The undersigned have performed the assessment work required by law for each mining claim listed prior to filing this waiver and understand that by filing this form, an affidavit of assessment work must be recorded by the December 30th following the filing of this waiver.
- The undersigned understand that if the assessment work obligation has not yet come due under 30 U.S.C. 28 (for those claims in their first assessment year only), a notice of intent to hold reciting this condition must be recorded by the December 30th following the filing of this waiver.
- The undersigned understand that mill and tunnel sites may also be listed upon this waiver and be waived from payment of the maintenance fee, and that a notice of intent to hold for these sites is required to be recorded by the December 30th immediately following the filing of this waiver.
- The undersigned understand and acknowledge that pursuant to 43 U.S.C. 1212 and 18 U.S.C. 1001, the filing or recording of a false, fictitious, or fraudulent document with the Bureau of Land Management may result in a fine of up to \$250,000, a prison term not to exceed five years, or both.
- The mining claims, mill or tunnel sites for which this waiver from payment of the maintenance fees is requested are:

CLAIM OR SITE NAME	BLM RECORDATION SERIAL NUMBER
1. Copper Cliff Lode	351576
2. CCP#1	355313
3. CCP#2	355314
4. CCP#3	355315
5. CCP#4	355316
6. CCP#5	355606
7. CC#6	355913
8. CC#7	355915
9. CC#8	355914
10. Copper Cliff #2	364364

The owner(s) (claimants) of the above mining claims and sites are:

McIntyre Mines, LLC c/o Morgan Bauman, Manager
 (Owner's Name - Please Print)
 3760 NW 183rd Ave
 (Street or P.O. Box)
 Portland OR 97229
 (City) (State) (Zip Code)

[Signature]
 (Owner's Signature)

 (Owner's Name - Please Print)

 (Street or P.O. Box)

 (City) (State) (Zip Code)

 (Owner's Signature)

 (Owner's Name - Please Print)

 (Street or P.O. Box)

 (City) (State) (Zip Code)

 (Owner's Signature)

RECEIVED
 BLM AZ STATE OFFICE
 2012 AUG - 8 P 2:44
 PHOENIX, ARIZONA

8/27/2012 TS

ENTERED INTO COMPUTER

(Owner's Name - Please Print)

(Owner's Signature)

(Street or P.O. Box)

(City)

(State)

(Zip Code)

(Owner's Name - Please Print)

(Owner's Signature)

(Street or P.O. Box)

(City)

(State)

(Zip Code)

(Owner's Name - Please Print)

(Owner's Signature)

(Street or P.O. Box)

(City)

(State)

(Zip Code)

(Owner's Name - Please Print)

(Owner's Signature)

(Street or P.O. Box)

(City)

(State)

(Zip Code)

Title 18 U.S.C. Section 1001 and Title 43 U.S.C. Section 1212 makes it a crime for any person knowingly and willfully to make to any department or agency of the United States any false, fictitious or fraudulent statements or representations as to any matter within its jurisdiction.

INSTRUCTIONS

1. This certification is made under the provisions of §1744 of Title 43 and § 28-28k of Title 30 of the United States Code; and the regulations thereunder (43 CFR Part 3830).
2. The claimant(s) must fill in the dates in paragraph 1 for the beginning and ending of the assessment year for which this waiver is sought.
3. The claimant(s) must fill in the date in paragraph 2 for the beginning of the assessment year for which this waiver is sought.
4. All claim and site names and Bureau of Land Management (BLM) serial numbers must be listed for the mining claims, mill sites, and tunnel sites for which the waiver is sought.
5. All owners of the mining claims, mill sites, and tunnel sites and their addresses must be given.
6. This waiver form must be signed by all the claimants or their designated agent, in original form. If an agent is designated, a notarized designation of agent, signed by all of the claimants with proper address given, must be submitted with this waiver.
7. This form must be filed no later than September 1st for the upcoming assessment year in the BLM State Office where the mining claims or sites are recorded, or the waiver cannot be granted by the BLM. (Example: To obtain a waiver for the assessment year 2012, which begins on September 1, 2011, you must qualify for and file for a waiver no later than September 1, 2011, in the proper BLM State Office.)
8. For all mining claims which require assessment work, you must record an affidavit of labor on or before the December 30th immediately following the filing of this waiver. For all other mining claims or sites waived, you must record a notice of intent to hold on or before the December 30th immediately following the filing of this waiver.
9. Mill and tunnel sites may also be listed upon this waiver and be waived from payment of the maintenance fee. A notice of intent to hold for these sites is required to be filed by the December 30th following the filing of this waiver.

PHOENIX ARIZONA
 2012 AUG - 8 P 2:44
 RECEIVED
 BLM AZ STATE OFFICE

FOR OFFICIAL USE ONLY

AMC 351313
 AMC 351576
 AMC 355606
 AMC 355913
 AMC 364364

When Recorded Return Document to:
Frederick C Bauman, Esq.
9212 Empire Rock St
Las Vegas, NV 89143

Check here is this is a change of address.
 Telephone: (702) 533-8372
 E-mail address: _____

AFFIDAVIT OF PERFORMANCE OF ANNUAL WORK

1. State of Oregon, County of Marion ss:
 2. I (Name) Morgan Bauman
 3. Reside at (Address) 1445 Center St NE

 City Salem County Marion

RECEIVED
 BLM AZ OFFICE
 2011 DEC 12 PM 1:40
 PHOENIX, ARIZONA
 BLM
 Date
 Stamp

State OR Zip 97301 being duly sworn, depose and say that I am a citizen of the United States, more than eighteen years of age, and that all of the facts set forth in this affidavit, subject to the provisions and penalties of 18 U.S.C. 1001 pertaining to the filing of false, fictitious, or fraudulent statements with the United States, are true and correct according to the best of my knowledge, information and belief.

4. Owner's name and address (If not shown in Items 1-3 above). McIntyre Mines, LLC,
910 Morgan Bauman, 1445 Center St NE, Salem, OR 97301

5. That I am personally acquainted with the mining claim(s). The work and improvements were made by and at the expense of the owner(s) of said claim(s). Said contiguous group of claims, listed on this document, are situated in the Owens (optional) Mining District; Mohave County, Arizona.

Line No.	AMC NUMBER	CLAIM/SITE NAME	COUNTY RECORDER DATA (If available)	TWP	RNG	SEC
1		See attached "Exhibit A"				
2						
3						
4						
5						
6						

3557872

Form: MCF108
 Revised Jan. 2006
 Page 1 of 2

ENTERED IN COMPUTER
 RE 12/22/11

RECEIVED
BLM AZ STATE OFFICE

BLM
Date
Stamp

DEC 12 PM 1:40

7						
8						
9						
10						

6. That between the dates starting at 12 o'clock noon on September 1, 20 10 and ending at 12 o'clock noon on September 1, 20 11 at least \$ 1,000 dollars worth of work and improvements were done and performed upon said claim(s) or upon one or more of a contiguous group of claims for the benefit of all, wholly or partly outside of a contiguous group of claims for the benefit of all, not including the location work.

7. That the following persons were employed to perform the work and improvements described herein: Paul Sneath, Tim Beantt, Fred Bauman

8. That the work and improvements performed were: Road repair. Repair protective fencing around north shaft.


9. Dated: Nov 2011 Signature: [Signature]

SUBSCRIBED AND SWORN TO before me, a Notary Public, this 1st day of Dec 20 11

By: Morgan Bauman

Notary Public Doug A Braedel

My Commission Expires 04/19/2014



Bureau of Land Management
Arizona State Office
www.az.blm.gov

No. of Claims: 10 x \$10 = 100
Check No.: 6431 Init. [Signature]
Receipt No.: 2481285
For BLM Use Only

Exhibit A
 McCracken Gold Project
 Owens Mining District
 Mohave County, Arizona

AMC 351576
 AMC 351313
 AMC 355606
 AMC 355913
 AMC 364364

<u>Claim</u>	<u>AMC#</u>	<u>Recording Info</u>	<u>Township / Range / Section</u>	<u>Date Located</u>
Copper Cliff Lode Claim Amended CCP#1	AMC351576	Bk 3212 p91	T13N R14W Sec 19	12/4/1998
		Bk3807 p533		7/14/2001
	AMC355313	Bk 3677 p919	T13N R14W Sec 19	1/25/2001
			T13N R15W Sec 24	
CCP#2	AMC355314	Bk3677 p38	T13N R14W Sec 19	1/25/2001
CCP#3	AMC355315	Bk3677 p40	T13N R14W Secs 19, 30	1/25/2001
CCP#4	AMC355316	Bk3677 p42	T13N R14W Sec 30	2/6/2001
CCP#5	AMC355606	Bk3807 p535	T13N R14W Sec 19	7/14/2001
CC#6	AMC355913	Bk3923 p133	T13N R14W Sec 18	11/24/2001
			T13N R15W Sec 13	
CC#7	AMC355915	Bk3923 p136	T13N R14W Sec 18	11/24/2001
			T13N R15W Sec 13	
CC#8	AMC355914	Bk3923 p139	T13N R15W Secs 12, 13	11/24/2001
Copper Cliff#2	AMC364364	Bk5335 p935	T13N R15W Sec 12	12/04/2004

RECEIVED
 BLM AZ STATE OFFICE
 2011 DEC 12 PM 1:40
 PHOENIX, ARIZONA

10
 Jme

Morgan Bauman
1445 Center St NE
Salem, OR 97301

RECEIVED

BLM AZ STATE OFFICE

2011 DEC 12 PM 1:40

PHOENIX, ARIZONA

USA
FIRST-CLASS
FOREVER



US Bureau of Land Management (BLM)
1 N. Central Ave., Suite 800
Phoenix, AZ 85004

8500484427



United States Department of the Interior
 Bureau of Land Management
 LANDS/RECREATION & PLANNING
 ONE N CENTRAL AVE
 PHOENIX, AZ 85004 -2203
 Phone: 602-417-9200

Receipt

No: 2481285

Transaction #: 2557872	
Date of Transaction: 12/13/2011	
CUSTOMER:	
FREDERICK C BAUMAN 9212 EMPIRE ROCK ST LAS VEGAS,NV 89143-1372 US	

LINE #	QTY	DESCRIPTION	REMARKS	UNIT PRICE	TOTAL
1	1.00	LOCATABLE MINERALS / MINING CLAIMS-NOT NEW-UNADJUD,ONE AUTH NO. ONLY / MINING CLAIM MONEY RECEIVED CASES: AMC351576/\$100.00	POL 2011/10	- n/a -	100.00
TOTAL:					\$100.00

PAYMENT INFORMATION			
1	AMOUNT:	100.00	POSTMARKED: 12/07/2011
	TYPE:	CHECK	RECEIVED: 12/13/2011
	CHECK NO:	19390476431	
	NAME:	MCINTYRE MINES LLC 9212 EMPIRE ROCK ST LAS VEGAS NV 89143-1372 US	

REMARKS

This receipt was generated by the automated BLM Collections and Billing System and is a paper representation of a portion of the official electronic record contained therein.

UNITED STATES
DEPARTMENT OF THE INTERIOR
BUREAU OF LAND MANAGEMENT

MAINTENANCE FEE WAIVER CERTIFICATION

Amc 351576
Amc 355313

FORM APPROVED
OMB NO. 1004-0114
Expires: August 31, 2013

SEE INSTRUCTIONS ON PAGE 2

Amc 364364

465 Amc 355606
Amc 355913

1. This small miner waiver is filed for the assessment year beginning on September 1, 2011 and ending on September 1, 2012.
2. The undersigned and all related parties owned ten or fewer mining claims, mill, or tunnel sites located and maintained on Federal lands in the United States of America on September 1, 2011.
3. The undersigned have performed the assessment work required by law for each mining claim listed prior to filing this waiver and understand that by filing this form, an affidavit of assessment work must be recorded by the December 30th following the filing of this waiver.
4. The undersigned understand that if the assessment work obligation has not yet come due under 30 U.S.C. 28 (for those claims in their first assessment year only), a notice of intent to hold reciting this condition must be recorded by the December 30th following the filing of this waiver.
5. The undersigned understand that mill and tunnel sites may also be listed upon this waiver and be waived from payment of the maintenance fee, and that a notice of intent to hold for these sites is required to be recorded by the December 30th immediately following the filing of this waiver.
6. The undersigned understand and acknowledge that pursuant to 43 U.S.C. 1212 and 18 U.S.C. 1001, the filing or recording of a false, fictitious, or fraudulent document with the Bureau of Land Management may result in a fine of up to \$250,000, a prison term not to exceed five years, or both.
7. The mining claims, mill or tunnel sites for which this waiver from payment of the maintenance fees is requested are:

CLAIM OR SITE NAME	BLM RECORDATION SERIAL NUMBER
1. See Attached Exhibit A	
2.	
3.	
4.	
5.	
6.	
7.	
8.	
9.	
10.	

The owner(s) (claimants) of the above mining claims and sites are:

McIntyre Mines, LLC, c/o Morgan Bauman
(Owner's Name - Please Print)

Morgan Bauman
Manager (Owner's Signature)

1445 Center Street NE
(Street or P.O. Box)

Salem OR 97301
(City) (State) (Zip Code)

(Owner's Name - Please Print)

(Owner's Signature)

(Street or P.O. Box)

(City) (State) (Zip Code)

(Owner's Name - Please Print)

(Owner's Signature)

(Street or P.O. Box)

(City) (State) (Zip Code)

RECEIVED
STATE OFFICE
AZONA
2011 AUG 25 PM 12:22

Exhibit A
 McCracken Gold Project
 Owens Mining District
 Mohave County, Arizona

<u>Claim</u>	<u>AMC#</u>	<u>Recording Info</u>	<u>Township / Range / Section</u>	<u>Date Located</u>
Copper Cliff Lode Claim	✓AMC351576	Bk 3212 p91	T13N R14W Sec 19	12/4/1998
Amended		Bk3807 p533		7/14/2001
CCP#1	AMC355313	Bk 3677 p919	T13N R14W Sec 19	1/25/2001
			T13N R15W Sec 24	
CCP#2	AMC355314	Bk3677 p38	T13N R14W Sec 19	1/25/2001
CCP#3	AMC355315	Bk3677 p40	T13N R14W Secs 19, 30	1/25/2001
CCP#4	AMC355316	Bk3677 p42	T13N R14W Sec 30	2/6/2001
CCP#5	AMC355606	Bk3807 p535	T13N R14W Sec 19	7/14/2001
CC#6	AMC355913	Bk3923 p133	T13N R14W Sec 18	11/24/2001
			T13N R15W Sec 13	
CC#7	AMC355915	Bk3923 p136	T13N R14W Sec 18	11/24/2001
			T13N R15W Sec 13	
CC#8	AMC355914	Bk3923 p139	T13N R15W Secs 12, 13	11/24/2001
Copper Cliff#2	AMC364364	Bk5335 p935	T13N R15W Sec 12	12/04/2004

RECEIVED
 STATE OFFICE
 JUN 25 P 12:22
 PHOENIX, ARIZONA

Return to:
 Fredenik C. Bauman, Esq.
 9212 Empire Rock St.
 Las Vegas, NV 89143

Amc 364364

363464

368409

MAINTENANCE FEE PAYMENT

Claimant Name: Searchlight Exploration, LLC
 Address: 9212 Empire Rock St
 City: Las Vegas State: NV Zip: 89143
 Telephone: (702) 533-8372
 E-mail address: searchlightwest@aol.com
 Signature: Fredenik C. Bauman

Check here if this is a change of address.

BLM
Date
Stamp

TIMELY FILED

2011 SEP - 7 A 7:42

PHOENIX, ARIZONA

RECEIVED
BLM AZ STATE OFFICE

LINE NO.	AMC NUMBER	CLAIM/SITE NAME	COUNTY RECORDER DATA (If available)	TWP	RNG	SEC
1	364370	N. Rawhide #1	BL 5335 p. 947	11N	14W	1, 12
2						
3						
4						
5						
6						
7						
8						
9						
10						

List additional claims on Form MCF114.

No. of Claims: 1 x \$140 = 140.00
 Check No: _____ Init: SM
 Receipt No.: 2426231
 For BLM Use Only

Bureau of Land Management
 Arizona State Office
 www.blm.gov/az/

Form: MCF112
 Revised July 2009

This form is available from the Arizona Department of Mines and Mineral Resources and may be reproduced.

ENTERED INTO COMPUTER

SEP 12 2011 PB

Return to:
 Fredenik C. Bauman, Esq.
 9212 Empire Rock St.
 Las Vegas, NV 89143

~~Amc 363464~~
 Amc 363464

MAINTENANCE FEE PAYMENT

Claimant Name: Searchlight Exploration, LLC
 Address: 9212 Empire Rock St
 City: Las Vegas State: NV Zip: 89143
 Telephone: (702) 533-8372
 E-mail address: searchlightwest@aol.com
 Signature: Fredenik C. Bauman

Check here if this is a change of address.

RECEIVED
 BLM AZ STATE OFFICE
 2011 SEP - 7 A 7:42
 PHOENIX, ARIZONA
 TIMEDY#11111111
 BLM
 Date
 Stamp

LINE NO.	AMC NUMBER	CLAIM/SITE NAME	COUNTY RECORDER DATA (If available)	TWP	RNG	SEC
1	363476	Yaha Gold Dot	BK 4202 p 699	12N	2E	2
2				13N	2E	33
3						
4						
5						
6						
7						
8						
9						
10						

List additional claims on Form MCF114.

Bureau of Land Management
 Arizona State Office
 www.blm.gov/az/

No. of Claims: 1 x \$140 = 140.00
 Check No: _____ Init. SMJ
 Receipt No.: 2426334
 For BLM Use Only

Form: MCF112
 Revised July 2009

This form is available from the Arizona Department of Mines and Mineral Resources and may be reproduced.

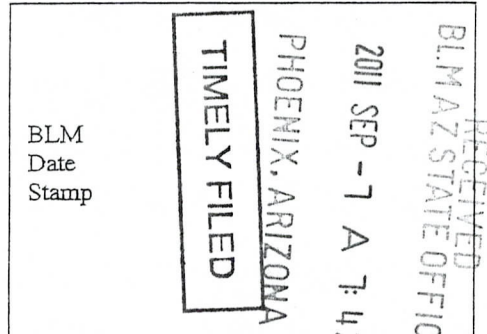
ENTERED INTO COMPUTER
 SEP 12 2011 MS

Return to:
 Frederick C. Bauman, Esq.
 9212 Empire Rock St.
 Las Vegas, NV 89143

Amc 368409

MAINTENANCE FEE PAYMENT

Claimant Name: Searchlight Exploration, LLC
 Address: 9212 Empire Rock St
 City: Las Vegas State: NV Zip: 89143
 Telephone: (702) 533-8372
 E-mail address: searchlightwest@aol.com
 Signature: Frederick C. Bauman



Check here if this is a change of address.
S Copperstone - 1 claim - \$140

LINE NO.	AMC NUMBER	CLAIM/SITE NAME	COUNTY RECORDER DATA (If available)	TWP	RNG	SEC
1	368409	S. Copperstone # 1	Fee 2005-06737	6N	20W	27
2						
3						
4						
5						
6						
7						
8						
9						
10						

List additional claims on Form MCF114.

Bureau of Land Management
 Arizona State Office
 www.blm.gov/az/

No. of Claims: 1 x \$140 = 140.00
 Check No: _____ Init. FCB
 Receipt No.: 2426334
 For BLM Use Only

Form: MCF112
 Revised July 2009

This form is available from the Arizona Department of Mines and Mineral Resources and may be reproduced.

ENTERED INTO COMPUTER
 SEP 12 2011 PB

Bauman
9212 Empire Rock St
Las Vegas, NV 89143

CERTIFIED MAIL™



7007 2560 0002 1443 9347

85004



\$5.59
00041516-10

U.S. POSTAGE
PAID
LAS VEGAS, NV
89108
SEP 01 11
AMOUNT

RECEIVED
BLM AZ STATE OFFICE

2011 SEP -6 A 9:09

PHOENIX, ARIZONA


US Bureau of Land Management (BLM)
Arizona State Office
1 N. Central Ave., Suite 800
Phoenix, AZ 85004

**RETURN RECEIPT
REQUESTED**

Attn: Mining Claims

Bauman
9212 Empire Rock St
Las Vegas, NV 89143

CERTIFIED MAIL™



7007 2560 0002 1443 9347

85004



\$5.59
00041516-10

U.S. POSTAGE
PAID
LAS VEGAS, NV
SEP 01 11
AMOUNT

RECEIVED
BLM AZ STATE OFFICE

23 SEP -6 A 9:09

PHOENIX, ARIZONA

US Bureau of Land Management (BLM)
Arizona State Office
1 N. Central Ave., Suite 800
Phoenix, AZ 85004

RETURN RECEIPT
REQUESTED

Attn: Mining Claims

United States Department of the Interior
 Bureau of Land Management
 LANDS/RECREATION & PLANNING
 ONE N CENTRAL AVE
 PHOENIX, AZ 85004 -2203
 Phone: 602-417-9200

Receipt

No: 2426334

Transaction #: 2501824		ENTERED INTO COMPUTER
Date of Transaction: 09/07/2011		
CUSTOMER:		SEP 12 2011 <i>PS</i>
SEARCHLIGHT EXPL LLC 9212 EMPIRE ROCK ST LAS VEGAS,NV 89143-1372 US		

LINE #	QTY	DESCRIPTION	REMARKS	UNIT PRICE	TOTAL
1	1.00	LOCATABLE MINERALS / MINING CLAIMS-NOT NEW-UNADJUD,ONE AUTH NO. ONLY / MINING CLAIM MONEY RECEIVED CASES: AMC364370/\$420.00	MAINT-3	- n/a -	420.00
TOTAL:					\$420.00

PAYMENT INFORMATION					
1	AMOUNT:	420.00	POSTMARKED:	09/01/2011	
	TYPE:	CHECK	RECEIVED:	09/07/2011	
	CHECK NO:	1290			
	NAME:	SEARCHLIGHT EXPLORATION LLC 9212 EMPIRE ROCK ST LAS VEGAS NV 89143-1372 US			

REMARKS

This receipt was generated by the automated BLM Collections and Billing System and is a paper representation of a portion of the official electronic record contained therein.

Return to:
 Frederick C. Bauman,
 9212 Empire Rock St.
 Las Vegas, NV 89143

AMC 350564
 AMC 357922
 AMC 366290
 AMC 362684
 AMC 364364
 AMC 390899

MAINTENANCE FEE PAYMENT

Claimant Name: Searchlight Exploration, LLC
 Address: 9212 Empire Rock St
 City: Las Vegas State: NV Zip: 89143
 Telephone: (702) 533-8372
 E-mail address: searchlightwest@aol.com
 Signature: Frederick C. Bauman

RECEIVED
 BLM AZ STATE OFFICE
 2011 SEP - 6 A 7:47
 PHOENIX, ARIZONA
 TIMELY FILED
 BLM Date Stamp

Check here if this is a change of address.

LINE NO.	AMC NUMBER	CLAIM/SITE NAME	COUNTY RECORDER DATA (If available)	TWP	RNG	SEC
✓ 1	350565	Mockingbird #2	BK 3155, p. 813	26N	21W	22
2		Amend.	BK 4248, p. 337			
✓ 3	350569	Dandy #1	BK 3155, p. 821	26N	21W	27
4		Amend.	BK 4253, p. 385			
5		Amend.	BK 4290, p. 367			
✓ 6	350573	Great West #1	BK 3155, p. 829	26N	21W	27
7		Amend.	BK 4253, p. 387			
8		Amend.	BK 4290, p. 369			
9						
10						

List additional claims on Form MCF114.

Bureau of Land Management
 Arizona State Office
 www.blm.gov/az/

SEP 12 2011
 Cm

No. of Claims: 17 x \$140 = 2380.00
 Check No: _____ Init. SB
 Receipt No.: 2425761
 For BLM Use Only

Form: MCF112
 Revised July 2009

Return to:
 Fredenik C. Bauman,
 9212 Empire Rock St.
 Las Vegas, NV 89143

MAINTENANCE FEE PAYMENT

Claimant Name: Searchlight Exploration, LLC
 Address: 9212 Empire Rock St
 City: Las Vegas State: NV Zip: 89143
 Telephone: (702) 533-8372
 E-mail address: searchlightwest@aol.com
 Signature: Fredenik C. Bauman

Check here if this is a change of address.

RECEIVED
 BLM AZ STATE OFFICE
 PHOENIX, ARIZONA
 2011 SEP - 6 A 7:47
 TIMELY FILED
 BLM
 Date
 Stamp

LINE NO.	AMC NUMBER	CLAIM/SITE NAME	COUNTY RECORDER DATA (If available)	TWP	RNG	SEC
✓ 1	357922	Big John Hole	BK 4480 p 821	19N	20W	22, 23
✓ 2	360022	Ango Hole	BK 4807 p 100	19N	20W	24
3						
4						
5						
6						
7						
8						
9						
10						

List additional claims on Form MCF114.

Bureau of Land Management
 Arizona State Office
 www.blm.gov/az/

No. of Claims: _____ x \$140 = _____
 Check No: _____ Init. _____
 Receipt No.: _____
 For BLM Use Only

Form: MCF112
 Revised July 2009

Return to:
 Frederick C. Baumart, Jr.
 9212 Empire Rock St.
 Las Vegas, NV 89143

MAINTENANCE FEE PAYMENT

Claimant Name: Searchlight Exploration, LLC
 Address: 9212 Empire Rock St
 City: Las Vegas State: NV Zip: 89143
 Telephone: (702) 533-8372
 E-mail address: searchlightwestad.com
 Signature: _____

RECEIVED
 BLM AZ STATE OFFICE
 2011 SEP - 6 A 7:47
 PHOENIX, ARIZONA
 TIMELY FILED
 BLM Date Stamp

Check here if this is a change of address.
ester Basin - 5 claims #700

LINE NO.	AMC NUMBER	CLAIM/SITE NAME	COUNTY RECORDER DATA (If available)	TWP	RNG	SEC
1		<u>See attached Exhibit A</u>				
2						
3						
4						
5						
6						
7						
8						
9						
10						

List additional claims on Form MCF114.

Bureau of Land Management
 Arizona State Office
 www.blm.gov/az/

No. of Claims: _____ x \$140 = _____
 Check No: _____ Init. _____
 Receipt No.: _____
For BLM Use Only

Form: MCF112
 Revised July 2009

Ester Basin Gold Project
Owens Mining District
Mohave County, Arizona

<u>Claim</u>	<u>AMC#</u>	<u>Recording Info</u>	<u>Township / Range / Section</u>	<u>Date Located</u>
Ester #1	364367	Bk5335 p941	T12N R14W Sec28	12/04/2004
Ester #2	364368	Bk5335 p943	T12N R14W Secs 27, 28 33, 34	12/04/2004
Ester #3	<u>364369</u> ✓	Bk5335 p945	T12N R14W Sec 34	12/04/2004
Ester#4	<u>390900</u>	Bk 7123 p201	12N 14W Sec 28, 29	2/9/2008
Ester#5	<u>390901</u> ✓	Bk 7123 p203	12N 14W Sec 28	2/9/2008

Return to:
 Fredenick C. Bauman,
 9212 Empire Rock St.
 Las Vegas, NV 89143

MAINTENANCE FEE PAYMENT

Claimant Name: Searchlight Exploration, LLC
 Address: 9212 Empire Rock St
 City: Las Vegas State: NV Zip: 89143
 Telephone: (702) 533-8372
 E-mail address: searchlightwest@aol.com
 Signature: Fredenick C. Bauman

RECEIVED
 BLM AZ STATE OFFICE
 2011 SEP - 6 A 7:48
 PHOENIX, ARIZONA
 TIMELY FILED
 BLM Date Stamp

Check here if this is a change of address.
area - 6 claims \$840

LINE NO.	AMC NUMBER	CLAIM/SITE NAME	COUNTY RECORDER DATA (If available)	TWP	RNG	SEC
1	366290	MM#36	Fee # 2005-03763	9N	15W	3
2	366291	MM#38	Fee # 2005-03764	9N	15W	3
3	366292	MM#40	Fee # 2005-03765	9N	15W	3
4	366293	MM#57	Fee # 2005-03766	9N	15W	3
5	366294	MM#59	Fee # 2005-03767	9N	15W	3
✓ 6	366295	MM#61	Fee # 2005-03768	9N	15W	3
7						
8						
9						
10						

List additional claims on Form MCF114.

Bureau of Land Management
 Arizona State Office
 www.blm.gov/az/

No. of Claims: _____ x \$140 = _____
 Check No: _____ Init. _____
 Receipt No.: _____
 For BLM Use Only

Form: MCF112
 Revised July 2009

Return to:
 Frederick C. Bauman, Esq.
 9212 Empire Rock St
 Las Vegas, NV 89143

MAINTENANCE FEE PAYMENT

Claimant Name: Anaconda Exploration, LLC
 Address: 9212 Empire Rock St
 City: Las Vegas State: NV Zip: 89143
 Telephone: (702) 533-8372
 E-mail address: Searchlightwest@aol.com
 Signature: Frederick C Bauman

Check here if this is a change of address.

RECEIVED
 BLM AZ STATE OFFICE
 PHOENIX, ARIZONA
 2011 SEP - 6 A 7:48
 TIMELY FILED
 BLM Date Stamp

LINE NO.	AMC NUMBER	CLAIM/SITE NAME	COUNTY RECORDER DATA (If available)	TWP	RNG	SEC
1	362684	Silver Lining Lode	Fee # 2004-04684	9N	11W	30
2						
3						
4						
5						
6						
7						
8						
9						
10						

List additional claims on Form MCF114.

Bureau of Land Management
 Arizona State Office
 www.blm.gov/az/

No. of Claims: _____ x \$140 = _____
 Check No: _____ Init. _____
 Receipt No.: _____
 For BLM Use Only

Bauman
9212 Empire Rock St
Las Vegas, NV 89143

CERTIFIED MAIL™



7010 0780 0002 2784 4215



1000

85004

U.S. POSTAGE
PAID
LAS VEGAS, NV
89108
AUG 31, 11
AMOUNT

\$5.79


00048860-04

RETURN RECEIPT
REQUESTED
RECEIVED OFFICE
PHOENIX, AZ
AUG 31 12:16 PM '11

USDOI - Bureau of Land Management (BLM)
1 N. Central Ave # 800
Phoenix, AZ 85004

Attn: Mining Claims

6500494427



United States Department of the Interior
 Bureau of Land Management
 LANDS/RECREATION & PLANNING
 ONE N CENTRAL AVE
 PHOENIX, AZ 85004 -2203
 Phone: 602-417-9200

Receipt

No: 2425751

Transaction #: 2501230	
Date of Transaction: 09/06/2011	
CUSTOMER:	
FREDERICK C BAUMAN 9212 EMPIRE ROCK ST LAS VEGAS,NV 89143-1372 US	

LINE #	QTY	DESCRIPTION	REMARKS	UNIT PRICE	TOTAL
1	1.00	LOCATABLE MINERALS / MINING CLAIMS-NOT NEW-UNADJUD,ONE AUTH NO. ONLY / MINING CLAIM MONEY RECEIVED CASES: AMC350565/\$2380.00	MAINT-17	- n/a -	2380.00
TOTAL:					\$2,380.00

PAYMENT INFORMATION					
1	AMOUNT:	2380.00	POSTMARKED:	08/31/2011	
	TYPE:	CHECK	RECEIVED:	09/06/2011	
	CHECK NO:	1348			
	NAME:	SEARCHLIGHT EXPLORATION LLC 9212 EMPIRE ROCK ST LAS VEGAS NV 89143-1372 US			

REMARKS

This receipt was generated by the automated BLM Collections and Billing System and is a paper representation of a portion of the official electronic record contained therein.

AMC 351576
 AMC 364364
 AMC 355313
 AMC 355606
 AMC 355913

When Recorded Return Document to:
Frederick C Bauman, Esq.
9212 Empire Rock St
Las Vegas, NV 89143

Check here is this is a change of address.
 Telephone: _____
 E-mail address: _____

AFFIDAVIT OF PERFORMANCE OF ANNUAL WORK

1. State of ^{Oregon} ~~Arizona~~, County of Marion ss:
 2. I (Name) Morgan Bauman
 3. Reside at (Address) 1445 Center St, NE

 City Salem County Marion

RECEIVED
 BLM AZ STATE OFFICE
 PHOENIX, ARIZONA
 2010 DEC 15 A 11: 5
 BLM
 Date
 Stamp

State OR Zip 97301 being duly sworn, depose and say that I am a citizen of the United States, more than eighteen years of age, and that all of the facts set forth in this affidavit, subject to the provisions and penalties of 18 U.S.C. 1001 pertaining to the filing of false, fictitious, or fraudulent statements with the United States, are true and correct according to the best of my knowledge, information and belief.

4. Owner's name and address (If not shown in Items 1-3 above). McIntyre Mines LLC,
c/o Morgan Bauman, 1445 Center St, NE, Salem, OR 97301

5. That I am personally acquainted with the mining claim(s). The work and improvements were made by and at the expense of the owner(s) of said claim(s). Said contiguous group of claims, listed on this document, are situated in the Owens (optional) Mining District; Mohave County, Arizona.

Line No.	AMC NUMBER	CLAIM/SITE NAME	COUNTY RECORDER DATA (If available)	TWP	RNG	SEC
1	See	attached	"Exhibit A"			
2						
3						
4						
5						
6						

ENTERED INTO COMPUTER

AFFIDAVIT OF PERFORMANCE OF ANNUAL WORK – page 2

BLM
Date
Stamp

2010 DEC 15 A 11:15
PHOENIX, ARIZONA

RECEIVED
BLM AZ STATE OFFICE

7						
8						
9						
10						

6. That between the dates starting at 12 o'clock noon on September 1, 2009 and ending at 12 o'clock noon on September 1, 2010 at least \$ 1,000 dollars worth of work and improvements were done and performed upon said claim(s) or upon one or more of a contiguous group of claims for the benefit of all, wholly or partly outside of a contiguous group of claims for the benefit of all, not including the location work.

7. That the following persons were employed to perform the work and improvements described herein: _____
Paul Sneaph + Fred Bauman + Tim Leavitt

8. That the work and improvements performed were: _____
Road repair. Repair Copper Cliff adit.


9. Dated: 12/1/10 Signature: _____
Morgan Bauman, Manager

SUBSCRIBED AND SWORN TO before me, a Notary Public, this 12 day of December 2010

By: _____
Morgan Bauman

Notary Public _____

My Commission Expires March 5th 2013



Bureau of Land Management
Arizona State Office
www.az.blm.gov

No. of Claims: 10 x \$10 = 100
Check No.: 1888 Init. MLC
Receipt No.: 2264028
For BLM Use Only

Exhibit A
 McCracken Gold Project
 Owens Mining District
 Mohave County, Arizona

<u>Claim</u>	<u>AMC#</u>	<u>Recording Info</u>	<u>Township / Range / Section</u>	<u>Date Located</u>
Copper Cliff Lode Claim Amended	AMC351576	Bk 3212 p91	T13N R14W Sec 19	12/4/1998
CCP#1	AMC355313	Bk3807 p533 Bk 3677 p919	T13N R14W Sec 19 T13N R15W Sec 24	7/14/2001 1/25/2001
CCP#2	AMC355314	Bk3677 p38	T13N R14W Sec 19	1/25/2001
CCP#3	AMC355315	Bk3677 p40	T13N R14W Secs 19, 30	1/25/2001
CCP#4	AMC355316	Bk3677 p42	T13N R14W Sec 30	2/6/2001
CCP#5	AMC355606	Bk3807 p535	T13N R14W Sec 19	7/14/2001
CC#6	AMC355913	Bk3923 p133	T13N R14W Sec 18 T13N R15W Sec 13	11/24/2001
CC#7	AMC355915	Bk3923 p136	T13N R14W Sec 18 T13N R15W Sec 13	11/24/2001
CC#8	AMC355914	Bk3923 p139	T13N R15W Secs 12, 13	11/24/2001
Copper Cliff#2	AMC364364	Bk5335 p935	T13N R15W Sec 12	12/04/2004

PHOENIX, ARIZONA

2009 DEC 15 A 11:16

RECEIVED
BLM AZ STATE OFFICE

United States Department of the Interior

Bureau of Land Management

LANDS/RECREATION & PLANNING

ONE N CENTRAL AVE

PHOENIX, AZ 85004 -2203

Phone:

Receipt

No:

2264028

Transaction #: 2335512

Date of Transaction: 12/16/2010

CUSTOMER:

FREDRICK BAUMAN
9212 EMPRIRE HIGHER ROCK ST
LAS VEGAS,NV 89143 US

LINE #	QTY	DESCRIPTION	REMARKS	UNIT PRICE	TOTAL
1	1.00	LOCATABLE MINERALS / MINING CLAIMS-NOT NEW-UNADJUD,ONE AUTH NO. ONLY / MINING CLAIM MONEY RECEIVED CASES: AMC351576/\$100.00	POL 2010/10	- n/a -	100.00
TOTAL:					\$100.00

PAYMENT INFORMATION

1	AMOUNT:	100.00	POSTMARKED:	N/A
	TYPE:	CHECK	RECEIVED:	12/15/2010
	CHECK NO:	18029701888		
	NAME:	MCINTYRE MINERS LLC 9212 EMPRIRE HIGHER ROCK ST LAS VEGAS NV 89143 US		

REMARKS

This receipt was generated by the automated BLM Collections and Billing System and is a paper representation of a portion of the official electronic record contained therein.

Return to:

Fredrick C Bauman
9212 Empire Rock St
Las Vegas, NV 89143

AMC 364364
AMC 390899
AMC 400098

MAINTENANCE FEE PAYMENT

Claimant Name: Searchlight Explorations, LLC
Address: 9212 Empire Rock St
City: Las Vegas State: NV Zip: 89143 ✓
Telephone: (702) 533
E-mail address: searchlightwest@aol.com
Signature: Fredrick C Bauman

RECEIVED
BLM AZ STATE OFFICE
2010 AUG 18 A 10:16
PHOENIX, ARIZONA
BLM
Date
Stamp

Check here if this is a change of address.
Bonanza - 3 claims \$420

LINE NO.	AMC NUMBER	CLAIM/SITE NAME	COUNTY RECORDER DATA (If available)	TWP	RNG	SEC
1	364375	Bonanza #1	BK 5335 p. 957			
2	364376	Bonanza #2	BK 5335 p. 959			
3	364377	Bonanza #3	BK 5335 p. 961			
4						
5						
6						
7						
8						
9						
10						

ENTERED INTO COMPUTER
AUG 25 2010

List additional claims on Form MCF114.

Bureau of Land Management
Arizona State Office
www.blm.gov/az/

No. of Claims: 3 x \$140 = 420.00
Check No: 1273 Init. ADH
Receipt No.: 2193687
For BLM Use Only

Form: MCF112
Revised July 2009

Return to:

Frederik C. Bauman
9212 Empire Rock St
Las Vegas, NV 89143

MAINTENANCE FEE PAYMENT

Claimant Name: Searchlight Exploration, LLC
Address: 9212 Empire Rock St
City: Las Vegas State: NV Zip: 89143
Telephone: (702) 533-8372
E-mail address: searchlightyest@aol.com
Signature: Frederik C Bauman

BLM Date Stamp	PHOENIX, ARIZONA	2010 AUG 18 A 10:16	RECEIVED
		BLM AZ STATE OFFICE	

Check here if this is a change of address. -
Ester Basin - 5 claims #700

LINE NO.	AMC NUMBER	CLAIM/SITE NAME	COUNTY RECORDER DATA (If available)	TWP	RNG	SEC
1	364367	Ester #1	Bk 5335 p. 941	12N	14W	28
2	364368	Ester #2	Bk 5335 p. 943	12N	14W	27, 28, 33, 34
3	364369	Ester #3	Bk 5335 p. 945	12N	14W	34
4	390900	Ester #4	Bk 7123 p. 201	12N	14W	28, 29
5	390901	Ester #5	Bk 7123 p. 203	12N	14W	28
6						
7						
8						
9						
10						

ENTERED INTO COMPUTER
M
AUG 25 2010

List additional claims on Form MCF114.

No. of Claims: <u>5</u> x \$140 = <u>700.00</u>
Check No: <u>1273</u> Init. <u>AB</u>
Receipt No.: <u>2193687</u>
For BLM Use Only

Bureau of Land Management
Arizona State Office
www.blm.gov/az/

Form: MCF112
Revised July 2009

This form is available from the Arizona Department of Mines and Mineral Resources and may be reproduced.

Returns to:

Frederick C. Bauman
9212 Empire Rock St
Las Vegas, NV 89143

MAINTENANCE FEE: PAYMENT

Claimant Name: Searchlight Exploration, LLC
Address: 9212 Empire Rock St
City: Las Vegas State: NV Zip: 89143
Telephone: (702) 533-8372
E-mail address: searchlightwest@aol.com
Signature: Frederick C Bauman

RECEIVED
BLM AZ STATE OFFICE
2010 AUG 18 A 10:16
PHOENIX, ARIZONA
BLM
Date
Stamp

Check here if this is a change of address.
N. Rawhide - 3 claims #420

LINE NO.	AMC NUMBER	CLAIM/SITE NAME	COUNTY RECORDER DATA (If available)	TWP	RNG	SEC
1	364370	N. Rawhide #1	BK 5335 p. 947	11N	14W	1, 12
2	364371	N. Rawhide #2	BK 5335 p. 949	11N	13W	7
3				11N	14W	12
4	400098	Copper Bluff #1	Fee 2010025799	11N	14W	13
5						
6						
7						
8						
9						
10						

ENTERED INTO COMPUTER
No
AUG 25 2010

List additional claims on Form MCF114.

Bureau of Land Management
Arizona State Office
www.blm.gov/az/

No. of Claims: 3 x \$140 = 420.00
Check No: 1273 Init. ACB
Receipt No.: 2193687
For BLM Use Only

Form: MCF112
Revised July 2009

United States Department of the Interior
Bureau of Land Management
 LANDS/RECREATION & PLANNING
 ONE N CENTRAL AVE
 PHOENIX, AZ 85004 -2203
 Phone:

Receipt

No: 2193687

Transaction #: 2263494		ENTERED INTO COMPUTER
Date of Transaction: 08/18/2010		
CUSTOMER:	SEARCHLIGHT EXPLORATION LLC 9212 EMPIRE ROCK ST LAS VEGAS,NV 89143-1372 US	AUG 25 2010

LINE #	QTY	DESCRIPTION	REMARKS	UNIT PRICE	TOTAL
1	1.00	LOCATABLE MINERALS / MINING CLAIMS-NOT NEW-UNADJUD,ONE AUTH NO. ONLY / MINING CLAIM MONEY RECEIVED CASES: AMC364375/\$1540.00	MAINT FEE PYMNT (11) 2011	- n/a -	1540.00 ✓
TOTAL:					\$1,540.00

PAYMENT INFORMATION			
1	AMOUNT:	1540.00	POSTMARKED: N/A
	TYPE:	CHECK	RECEIVED: 08/18/2010
	CHECK NO:	1273	
	NAME:	SEARCHLIGHT EXPLORATION LLC 9212 EMPIRE ROCK ST LAS VEGAS NV 89143-1372 US	

REMARKS

This receipt was generated by the automated BLM Collections and Billing System and is a paper representation of a portion of the official electronic record contained therein.

AMC 368880
 AMC 393041
 AMC 398250
 AMC 363464
 AMC 364364

MAINTENANCE FEE PAYMENT

Claimant Name: Searchlight Exploration, LLC
 Address: 9212 Empire Rock St
 City: Las Vegas State: NV Zip: 89143 ✓
 Telephone: (702) 533-8372
 E-mail address: FrederickC.Bauman@aol.com
 Signature: Frederick C. Bauman

Check here if this is a change of address.

RECEIVED
 BLM AZ STATE OFFICE
 2010 JUL 27 A 10:30
 PHOENIX, ARIZONA
 BLM Date Stamp

LINE NO.	AMC NUMBER	CLAIM/SITE NAME	COUNTY RECORDER DATA (If available)	TWP	RNG	SEC
1	368889	SFL #4	Bk 6035 Pg 358	11N	14W	31
2	368890	SFL #5	BK 6035 Pg 360	11N	14W	31, 32
3	368891	SFL #6	BK 6035 Pg 362	11N	14W	31, 32
4	368892	SFL #7	BK 6035 Pg 364	11N	14W	32
5						
6						
7						
8						
9						
10						

ENTERED INTO COMPUTER
 AUG 09 2010

List additional claims on Form MCF114.

Bureau of Land Management
 Arizona State Office
 www.blm.gov/az/

No. of Claims: 4 x \$140 =
 Check No: _____ Init. SPB
 Receipt No.: 3178784
 For BLM Use Only

Form: MCF112
 Revised July 2009

~~APP 384101~~
393044

MAINTENANCE FEE PAYMENT

Claimant Name: Searchlight Exploration, LLC
 Address: 9217 Empire Rock St
 City: Las Vegas State: NV Zip: 89143
 Telephone: (702) 533-8372
 E-mail address: Fredenck.Bauman@aol.com
 Signature: Fredenck Bauman

RECEIVED
 BLM AZ STATE OFFICE
 2010 JUL 27 A 10:31
 PHOENIX, ARIZONA
 BLM
 Date
 Stamp

Check here if this is a change of address.

LINE NO.	AMC NUMBER	CLAIM/SITE NAME	COUNTY RECORDER DATA (If available)	TWP	RNG	SEC
1	364366	Lead Pill	Bk 5335 p. 937	12N	14W	21
2	364365	Red Top	Bk 5335 p. 939	12N	14W	29 21
3						
4						
5						
6						
7						
8						
9						
10						

ENTERED INTO COMPUTER
 AUG 09 2010

List additional claims on Form MCF114.

Bureau of Land Management
 Arizona State Office
 www.blm.gov/az/

No. of Claims: 2 x \$140 = 280
 Check No: _____ Init. SB
 Receipt No.: 2178784
 For BLM Use Only

Form: MCF112
 Revised July 2009

MAINTENANCE FEE PAYMENT

Claimant Name: Middle Verde Development Co., LLC
 Address: 922 Empire Rock St
 City: Las Vegas State: NV Zip: 89143 ✓
 Telephone: (702) 533-8372
 E-mail address: FredenikCBauman@aol.com
 Signature: Fredenik CBauman

Check here if this is a change of address.

BLM Date Stamp
 RECEIVED
 BLM AZ STATE OFFICE
 2010 JUL 27 A.D.
 PHOENIX, ARIZONA

LINE NO.	AMC NUMBER	CLAIM/SITE NAME	COUNTY RECORDER DATA (If available)	TWP	RNG	SEC
1	393044	Lookout Lodge	Bk4599 Pg 858	13N	1E	20
2						
3		ENTERED INTO COMPUTER				
4						
5			AUG 09 2010			
6						
7						
8						
9						
10						

List additional claims on Form MCF114.

Bureau of Land Management
 Arizona State Office
 www.blm.gov/az/

No. of Claims: 1 x \$140 = 140.00
 Check No: _____ Init. SMJ
 Receipt No.: 2178784
 For BLM Use Only

Form: MCF112
 Revised July 2009

MAINTENANCE FEE PAYMENT

Claimant Name: Searchlight Exploration LLC
 Address: 9212 Empire Rock St
 City: Las Vegas State: NV Zip: 89143
 Telephone: (702) 533-8372
 E-mail address: FrederickC.Bauman@aol.com
 Signature: Frederick C. BAUMAN

BLM
Date
Stamp

Check here if this is a change of address.

LINE NO.	AMC NUMBER	CLAIM/SITE NAME	COUNTY RECORDER DATA (If available)	TWP	RNG	SEC
1	363476	Yaba Gold Dot	Bk 4202 p 699	12N	2E	2
2				13N	2E	33
3	398250	Tri-Metals	Bk 4702 p 644	12N	2E	2+3
4						
5			ENTERED INTO COMPUTER			
6						
7			AUG 09 2010			
8						
9						
10						

List additional claims on Form MCF114.

Bureau of Land Management
 Arizona State Office
 www.blm.gov/az/

No. of Claims: 2 x \$140 = 280.00
 Check No: _____ Init. SPB
 Receipt No.: 3178784
 For BLM Use Only

Form: MCF112
 Revised July 2009

United States Department of the Interior
Bureau of Land Management
 LANDS/RECREATION & PLANNING
 ONE N CENTRAL AVE
 PHOENIX, AZ 85004 -2203
 Phone:

Receipt

No: 2178784

Transaction #: 2248348	ENTERED INTO COMPUTER
Date of Transaction: 07/28/2010	
CUSTOMER:	SEARCHLIGHT EXPL LLC 9212 EMPIRE ROCK ST ✓ LAS VEGAS,NV 89143-1372 US
	AUG 09 2010

LINE #	QTY	DESCRIPTION	REMARKS	UNIT PRICE	TOTAL
1	1.00	LOCATABLE MINERALS / MINING CLAIMS-NOT NEW-UNADJUD,ONE AUTH NO. ONLY / MINING CLAIM MONEY RECEIVED CASES: AMC368889/\$1260.00	MAINT-9	- n/a -	1260.00
TOTAL:					\$1,260.00

PAYMENT INFORMATION					
1	AMOUNT:	1260.00	POSTMARKED:	07/20/2010	
	TYPE:	CHECK	RECEIVED:	07/27/2010	
	CHECK NO:	1222			
	NAME:	SEARCHLIGHT EXPLORATION LLC 9212 EMPIRE ROCK ST LAS VEGAS NV 89143-1372 US			

REMARKS

This receipt was generated by the automated BLM Collections and Billing System and is a paper representation of a portion of the official electronic record contained therein.

FREDERICK C BAUMAN
Attorney at Law
9212 Empire Rock Street
Las Vegas, NV 89143
FrederickCBauman@aol.com
(702) 533-8372

~~AMC 35536~~
AMC 351576
AMC 355313
AMC 355606
AMC 355913
AMC 364364

United States Department of the Interior
Bureau of Land Management
1 North Central Ave., Suite 800
Phoenix, AZ 85004
Attn: Mining Claims

Re: McIntyre Mines, LLC - Correction of Affidavit of Assessment Work


Ladies and Gentlemen:

It appears that this company filed an Affidavit of Assessment Work with the wrong Exhibit A attached.

Enclosed please find a corrected Affidavit, together with a check for \$10 to process the correction.

Thank you for your help in this matter.

Sincerely yours,


Frederick C. Bauman

PHOENIX, ARIZONA

2009 NOV - 2 A 8: 06

RECEIVED
BLM AZ STATE OFFICE

Entered
RS 3/31/10

When Recorded Return Document to:

Frederick C. Bauman, Esq.
9212 Empire Rock St.
Las Vegas, NV 89143

Check here is this is a change of address.

Telephone: _____

E-mail address: _____

AFFIDAVIT OF PERFORMANCE OF ANNUAL WORK

1. State of Nevada County of Clark ss:

2. I (Name) Jennalee Bauman

3. Reside at (Address) 106 E Maple Ave.

City Willwood County Cape May

State NJ Zip 08260 being duly sworn, depose and say that I am a citizen of the United States, more than eighteen years of age, and that all of the facts set forth in this affidavit, subject to the provisions and penalties of 18 U.S.C. 1001 pertaining to the filing of false, fictitious, or fraudulent statements with the United States, are true and correct according to the best of my knowledge, information and belief. as of September 1, 2009.

4. Owner's name and address (If not shown in Items 1-3 above).
McIntyre Mines, LLC 90 Jennalee Bauman, 106 E Maple Ave,
Willwood, NJ 08260, Manager

5. That I am personally acquainted with the mining claim(s). The work and improvements were made by and at the expense of the owner(s) of said claim(s). Said contiguous group of claims, listed on this document, are situated in the Owens (optional) Mining District; Mohave County, Arizona.

RECEIVED
BLM AZ STATE OFFICE
2009 NOV -2 A 8:06
BLM
Date
Stamp

Line No.	AMC NUMBER	CLAIM/SITE NAME	COUNTY RECORDER DATA (If available)	TWP	RNG	SEC
1		<u>See Attachment</u>				
2						
3						
4						
5						
6						

R2 3/31/10

BLM
Date
Stamp

RECEIVED
BLM AZ STATE OFFICE

2009 NOV - 2 A 8:07
TUCSON, ARIZONA

7						
8						
9						
10						

6. That between the dates starting at 12 o'clock noon on September 1, 2008 and ending at 12 o'clock noon on September 1, 2009 at least \$ 4,000 dollars worth of work and improvements were done and performed upon said claim(s) or upon one or more of a contiguous group of claims for the benefit of all, wholly or partly outside of a contiguous group of claims for the benefit of all, not including the location work.

7. That the following persons were employed to perform the work and improvements described herein: Carl Sneaph, Rob Carmack, Fred Bauman

8. That the work and improvements performed were: Road Repair, Repair protective fencing around N. shaft


9. Dated: 6/12/09 Signature: Jennalee Bauman

SUBSCRIBED AND SWORN TO before me, a Notary Public, this 12th day of Nov, 2009

By: Jennalee K. Bauman

Notary Public Sheri Morrison

My Commission Expires 03/21/2011



Bureau of Land Management
Arizona State Office
www.az.blm.gov

No. of Claims: _____ x \$10 = _____
 Check No.: _____ Init. _____
 Receipt No.: _____
For BLM Use Only

Exhibit A
 McCracken Gold Project
 Owens Mining District
 Mohave County, Arizona

<u>Claim</u>	<u>AMC#</u>	<u>Recording Info</u>	<u>Township / Range / Section</u>	<u>Date Located</u>
Copper Cliff Lode Claim	AMC351576	Bk 3212 p91	T13N R14W Sec 19	12/4/1998
Amended		Bk3807 p533		7/14/2001
CCP#1	AMC355313	Bk 3677 p919	T13N R14W Sec 19	1/25/2001
			T13N R15W Sec 24	
CCP#2	AMC355314	Bk3677 p38	T13N R14W Sec 19	1/25/2001
CCP#3	AMC355315	Bk3677 p40	T13N R14W Secs 19, 30	1/25/2001
CCP#4	AMC355316	Bk3677 p42	T13N R14W Sec 30	2/6/2001
CCP#5	AMC355606	Bk3807 p535	T13N R14W Sec 19	7/14/2001
CC#6	AMC355913	Bk3923 p133	T13N R14W Sec 18	11/24/2001
			T13N R15W Sec 13	
CC#7	AMC355915	Bk3923 p136	T13N R14W Sec 18	11/24/2001
			T13N R15W Sec 13	
CC#8	AMC355914	Bk3923 p139	T13N R15W Secs 12, 13	11/24/2001
Copper Cliff#2	AMC364364	Bk5335 p935	T13N R15W Sec 12	12/04/2004

PHOENIX, ARIZONA

2009 NOV - 2 A 8: 01

RECEIVED
BLM AZ STATE OFFICE

RECEIVED
BLM AZ STATE OFFICE

2009 NOV -2 A 8:07

PHOENIX, ARIZONA



CUSTOMER'S RECEIPT

SEE BACK OF THIS RECEIPT
FOR IMPORTANT CLAIM
INFORMATION

**NOT
NEGOTIABLE**

Pay to BLM
Address 1 W Central Ave #800
Phoenix, AZ 85004

KEEP THIS
RECEIPT FOR
YOUR RECORDS

Serial Number
17402829074

Year, Month, Day
2009-10-20

Post Office
891990

Amount
\$100.00

Clerk
0008

United States Department of the Interior

Bureau of Land Management
 BUSINESS & SUPPORT SVCS DIV
 ONE N CENTRAL AVE SUITE 800
 PHOENIX, AZ 85004 -4427
 Phone: (602) 417-9200

Receipt

No:

2024636

Transaction #: 2089686	
Date of Transaction: 10/26/2009	
CUSTOMER:	FREDERICK C BAUMAN 9212 EMPIRE ROCK ST LAS VEGAS,NV 89143-1372 US

LINE #	QTY	DESCRIPTION	REMARKS	UNIT PRICE	TOTAL
1	1.00	LOCATABLE MINERALS / MINING CLAIMS-NOT NEW-UNADJUD,ONE AUTH NO. ONLY / MINING CLAIM MONEY RECEIVED CASES: AMC215655/\$100.00	POL 2009/10	- n/a -	100.00
TOTAL:					\$100.00

PAYMENT INFORMATION			
1	AMOUNT:	100.00	POSTMARKED: N/A
	TYPE:	CHECK	RECEIVED: 10/26/2009
	CHECK NO:	17402829074	
	NAME:	BAUMAN, FREDERICK C 9212 EMPIRE ROCK ST LAS VEGAS NV 89143-1372 US	

REMARKS
FAILED VALIDATION

This receipt was generated by the automated BLM Collections and Billing System and is a paper representation of a portion of the official electronic record contained therein.

When Recorded Return Document to:

Fredenik C Bauman, Esq.
9212 Empire Rock St.
Las Vegas, NV 89143

AMC 215492

Check here is this is a change of address.

Telephone: _____

E-mail address: _____

AFFIDAVIT OF PERFORMANCE OF ANNUAL WORK

1. State of Nevada ~~Arizona~~, County of Clark ss:
2. I (Name) Jennalee Bauman
3. Reside at (Address) 106 E Maple Ave.

RECEIVED
BLM AZ STATE OFFICE
2009 OCT 23 A 9:10
FREDENIK, ARIZONA
BLM
Date
Stamp

City Willwood County Cape May

State NJ Zip 08260 being duly sworn, depose and say that I am a citizen of the United States, more than eighteen years of age, and that all of the facts set forth in this affidavit, subject to the provisions and penalties of 18 U.S.C. 1001 pertaining to the filing of false, fictitious, or fraudulent statements with the United States, are true and correct according to the best of my knowledge, information and belief. as of September, 2009.

4. Owner's name and address (If not shown in Items 1-3 above).
McIntyre Mines, LLC 90 Jennalee Bauman, 106 E Maple Ave,
Willwood, NJ 08260, Manager

5. That I am personally acquainted with the mining claim(s). The work and improvements were made by and at the expense of the owner(s) of said claim(s). Said contiguous group of claims, listed on this document, are situated in the Owens (optional) Mining District; Mohave County, Arizona.

Line No.	AMC NUMBER	CLAIM/SITE NAME	COUNTY RECORDER DATA (If available)	TWP	RNG	SEC
1		<u>See Attachment</u>				
2						
3						
4						
5						
6						

RE 3/31/10

BLM
Date
Stamp

2009 OCT 23 A 9:10
ARIZONA

RECEIVED
BLM AZ STATE OFFICE

7						
8						
9						
10						

6. That between the dates starting at 12 o'clock noon on September 1, 2008 and ending at 12 o'clock noon on September 1, 2009 at least \$ 4,000 dollars worth of work and improvements were done and performed upon said claim(s) or upon one or more of a contiguous group of claims for the benefit of all, wholly or partly outside of a contiguous group of claims for the benefit of all, not including the location work.

7. That the following persons were employed to perform the work and improvements described herein: Carl Sneath, Rob Carmack, Fred Bauman

8. That the work and improvements performed were: Road Repair, Repair protective fencing around N. shaft


9. Dated: 6/12/09 Signature: Jennalee Bauman
By Jennalee Bauman, Manager

SUBSCRIBED AND SWORN TO before me, a Notary Public, this 12th day of June, 2009

By: Jennalee K. Bauman

Notary Public Sheri Morrison

My Commission Expires 03/21/2011



Bureau of Land Management
Arizona State Office
www.az.blm.gov

No. of Claims: 10 x \$10 = 100
Check No.: 9074 Init. JMC
Receipt No.: 2024636
For BLM Use Only

Exhibit A
 Anaconda Silver Property
 Blue Eyed Nellie Mining District
 Anaconda Deer Lodge County, Montana

<u>Claim</u>	<u>MTMMC#</u>	<u>Recording Info</u>	<u>Township / Range / Section</u>	<u>Date Located</u>	<u>Approx Acreage</u>
Boomerang	215655	Bk 190 Pg 406	5N 12W Sec 14	9/1/2006	16.159
Keystone	215664	Bk 190 Pg 409	5N 12W Sec 14	9/1/2006	16.798
White Chief	215671	Bk 190 Pg 412	5N 12W Sec 13, 14	9/1/2006	20.559
BEN#1	215637	Bk 190 Pg 415	5N 12W Sec 24	9/1/2006	94.17
BEN#2	215638	Bk 190 Pg 418	5N 12W Sec 13, 24	9/1/2006	159
BEN#3	215639	Bk 190 Pg 421	5N 12W Sec 14	9/1/2006	160
BEN#4	215640	Bk 190 Pg 424	5N 12W Sec 14	9/1/2006	133
BEN#5	215641	Bk 190 Pg 427	5N 12W Sec 23	9/1/2006	160
BEN#6	215642	Bk 190 Pg 430	5N 12W Sec 23	9/1/2006	160
BEN#7	215643	Bk 190 Pg 433	5N 12W Sec 23	9/1/2006	140

PHOENIX, ARIZONA

2009 OCT 23 A 9:10

RECEIVED
BLM AZ STATE OFFICE

Return to:
 Fredenik C Bauman, Esq.
 9212 Empire Rock St
 Las Vegas, NV 89143

Form 3830-2
 (March 2007)

UNITED STATES DEPARTMENT OF THE INTERIOR
 BUREAU OF LAND MANAGEMENT

AMC 351526
 255313
 355606
 AUF

173

AMC 355913

FORM APPROVED
 OMB NO. 1004-0114
 Expires: February 28, 2010

MAINTENANCE FEE WAIVER CERTIFICATION

SEE INSTRUCTIONS ON REVERSE

AMC 364364

1. This small miner waiver is filed for the assessment year beginning at noon on September 1, **2009** and ending at noon on September 1, **2010**.
2. The undersigned and all related parties owned ten or fewer mining claims, mill, or tunnel sites located and maintained on Federal lands in the United States of America on September 1, **2009**.
3. The undersigned have performed the assessment work **required by law** for each mining claim listed **prior to filing this waiver** and understand that by filing this form; an affidavit of assessment work **must** be recorded by the December 30th following the filing of this waiver.
4. The undersigned understand that if the assessment work obligation has not yet come due under 30 U.S.C. 28 (for those claims in their first assessment year only); a notice of intent to hold reciting this condition **must** be recorded by the December 30th following the filing of this waiver.
5. The undersigned understand that mill and tunnel sites may also be listed upon this waiver and be waived from payment of the maintenance fee; and that a notice of intent to hold for these sites is required to be recorded by the December 30th immediately following the filing of this waiver.
6. The undersigned understand and acknowledge that pursuant to 43 U.S.C. 1212 and 18 U.S.C. 1001; the filing or recording of a false, fictitious, or fraudulent document with the Bureau of Land Management may result in a fine of up to \$250,000, a prison term not to exceed five years, or both.
7. The mining claims, mill or tunnel sites for which this waiver from payment of the maintenance fees is requested are:

CLAIM OR SITE NAME	BLM RECORDATION SERIAL NUMBER
1. See Attachment	
2.	
3.	
4.	
5.	
6.	
7.	
8.	
9.	
10.	

RECEIVED
 BLM AZ STATE OFFICE
 2009 AUG 28 P 1:19
 PHOENIX, ARIZONA

The owner(s) (claimants) of the above mining claims and sites are:

McIntyre Mines, LLC c/o Jennalee Bauman, Manager
 (Owner's Name - Please Print)

Jennalee K Bauman
 (Owner's Signature)

106 E Maple Ave
 (Street or P.O. Box)

Wildwood NJ 08260
 (City) (State) (Zip Code)

 (Owner's Name - Please Print)

 (Owner's Signature)

 (Street or P.O. Box)

 (City) (State) (Zip Code)

 (Owner's Name - Please Print)

 (Owner's Signature)

 (Street or P.O. Box)

 (City) (State) (Zip Code)

(Continued on page 2)



(Owner's Name - Please Print)	(Owner's Signature)
(Street or P.O. Box)	(City) (State) (Zip Code)
(Owner's Name - Please Print)	(Owner's Signature)
(Street or P.O. Box)	(City) (State) (Zip Code)
(Owner's Name - Please Print)	(Owner's Signature)
(Street or P.O. Box)	(City) (State) (Zip Code)
(Owner's Name - Please Print)	(Owner's Signature)
(Street or P.O. Box)	(City) (State) (Zip Code)

RECEIVED
 BLM AZ STATE OFFICE
 2009 AUG 28 P 1:19
 PHOENIX, ARIZONA

INSTRUCTIONS

- This certification is made under the provisions of § 1744 of Title 43 and § 28-28k of Title 30 of the United States Code; and the regulations thereunder (43 CFR Part 3830).
- The claimant(s) must fill in the dates in paragraph 1 for the beginning and ending of the assessment year for which this waiver is sought.
- The claimant(s) must fill in the date in paragraph 2 for the beginning of the assessment year for which this waiver is sought.
- All claim and site names and Bureau of Land Management (BLM) serial numbers must be listed for the mining claims, mill sites, and tunnel sites for which the waiver is sought.
- All owners of the mining claims, mill sites, and tunnel sites and their addresses must be given.
- This waiver form must be signed by all the claimants or their designated agent, in original form. If an agent is designated, a notarized designation of agent, signed by all of the claimants with proper address given, must be submitted with this waiver.
- This form must be filed no later than September 1st for the upcoming assessment year in the BLM State Office where the mining claims or sites are recorded, or the waiver cannot be granted by the BLM. (Example: to obtain a waiver for the assessment year 2000, which begins at noon on September 1, 1999, you must qualify for and file for a waiver no later than September 1, 1999, in the proper BLM State Office).
- For all mining claims which require assessment work, you must record an affidavit of labor on or before the December 30th immediately following the filing of this waiver. For all other mining claims or sites waived, you must record a notice of intent to hold on or before the December 30th immediately following the filing of this waiver.
- Mill and tunnel sites may also be listed upon this waiver and be waived from payment of the maintenance fee. A notice of intent to hold for these sites is required to be filed by the December 30th following the filing of this waiver.

NOTICE/BURDEN HOURS STATEMENT

The Privacy Act of 1974, as amended, and the regulation in 43 CFR 2.48(d) provide that you be furnished the following information in connection with the information required by this certification of waiver from rental fees.

AUTHORITY: 30 U.S.C. 28-28k; 43 U.S.C. 1201, 1457, 1740, and 1744; and 43 CFR 3830.

PRINCIPLE PURPOSE: This information is to be used to verify that the owner(s) (claimants) of a mining claim has complied with 30 U.S.C. 28f and is entitled to perform assessment work in lieu of paying the maintenance fee for the mining claims listed on this form.

ROUTINE USE: (1) Adjudication of the claimant(s) certification of waiver from paying the maintenance fee otherwise required by 30 U.S.C. 28f. (2) Disclosure may be made to appropriate Federal agencies when location is made within the agency's geographic area of responsibility. (3) Information from the record and/or the record will be transferred to the appropriate Federal, State, or local agency, or a member of the public in response to a specific request for pertinent information. (4) Information may also be provided to the Department of Justice or in a proceeding before a court or adjudicative body; or to Federal, State, local or foreign agencies when needed for enforcement of civil or criminal codes or applicable regulations concerning title rights upon the public land.

EFFECT OF NOT PROVIDING INFORMATION: Disclosure of this information is required by 30 U.S.C. 28f and 43 CFR Part 3830 for those qualified claimants wishing to take the small miner waiver allowed. Failure to supply the information required in this form to support the claimants certification of waiver from payment of the otherwise required maintenance fees will result in the waiver being disallowed and the mining claims subject to forfeiture by BLM under 30 U.S.C. 28i.

The Paperwork Reduction Act of 1995 requires us to inform you that: This information is being collected to allow the BLM to determine if you qualify for a waiver from the payment of \$100 per mining claim or site maintenance fee established in 30 U.S.C. 28f and the implementing regulations at 43 CFR 3830. A response to this request is required in accordance with the statute to obtain your benefit.

BLM would like you to know that you do not have to respond to this, or any other, Federal agency-sponsored information collection unless it displays a currently valid OMB control number.

Public reporting burden for this form is estimated to average 20 minutes (.33 hours) per response, including time to review instructions, gathering and maintaining data, and completing and reviewing the form. Direct comments regarding this burden estimate, or any other aspect of this form, to the U.S. Department of the Interior, Bureau of Land Management, (1004-0114) Bureau Information Collection Clearance Officer (WO-630), Mail Stop 401 LS, 1849 C St, N.W., Washington, D.C. 20240.

FOR OFFICIAL USE ONLY

Exhibit A
 McCracken Gold Property
 Owens Mining District
 Mohave County, Arizona

<u>Claim</u>	<u>AMC#</u>	<u>Recording Info</u>	<u>Township / Range / Section</u>	<u>Date Located</u>	<u>Approx Acreage</u>
Copper Cliff Lode Claim	AMC351576	Bk 3212 p91	T13N R14W Sec 19	12/4/1998	20
Amended CCP#1	AMC355313	Bk3807 p533 Bk 3677 p919	T13N R14W Sec 19 T13N R15W Sec 24	7/14/2001 1/25/2001	160
CCP#2	AMC355314	Bk3677 p38	T13N R14W Sec 19	1/25/2001	160
CCP#3	AMC355315	Bk3677 p40	T13N R14W Secs 19, 30	1/25/2001	160
CCP#4	AMC355316	Bk3677 p42	T13N R14W Sec 30	2/6/2001	160
CCP#5	AMC355606	Bk3807 p535	T13N R14W Sec 19	7/14/2001	160
CC#6	AMC355913	Bk3923 p133	T13N R14W Sec 18 T13N R15W Sec 13	11/24/2001	160
CC#7	AMC355915	Bk3923 p136	T13N R14W Sec 18 T13N R15W Sec 13	11/24/2001	160
CC#8	AMC355914	Bk3923 p139	T13N R15W Secs 12, 13	11/24/2001	160
Copper Cliff#2	AMC364364	Bk5335 p935	T13N R15W Sec 12	12/04/2004	20

RECEIVED
 BLM AZ STATE OFFICE
 2009 AUG 28 P 1:19
 PHOENIX, ARIZONA

AMC 355313
 AMC 351576
 AMC 355913
 AMC 364364

When Recorded Return Document to:
Frederick C Bauman, Esq.
902 Empire Rock St
Las Vegas, NV 89142

Check here is this is a change of address.
 Telephone: _____
 E-mail address: _____

AFFIDAVIT OF PERFORMANCE OF ANNUAL WORK

1. State of Virginia County of Fairfax ss:
 2. I (Name) Betty McIntyre
 3. Reside at (Address) 6110 Redwood Lane

RECEIVED
 BLM AZ STATE OFFICE
 2008 DEC - 2 A 8:59
 PHOENIX, ARIZONA
 BLM
 Date
 Stamp

City Alexandria County Fairfax

State VA Zip 22310 being duly sworn, depose and say that I am a citizen of the United States, more than eighteen years of age, and that all of the facts set forth in this affidavit, subject to the provisions and penalties of 18 U.S.C. 1001 pertaining to the filing of false, fictitious, or fraudulent statements with the United States, are true and correct according to the best of my knowledge, information and belief.

4. Owner's name and address (If not shown in Items 1-3 above). McIntyre Mines, LLC
c/o Betty McIntyre, Manager

5. That I am personally acquainted with the mining claim(s). The work and improvements were made by and at the expense of the owner(s) of said claim(s). Said contiguous group of claims, listed on this document, are situated in the Owens (optional) Mining District; Mohave County, Arizona.

Line No.	AMC NUMBER	CLAIM/SITE NAME	COUNTY RECORDER DATA (If available)	TWP	RNG	SEC
1	<u>See</u>	<u>Attachment</u>				
2						
3						
4						
5						
6						

ENTERED INTO COMPUTER
 1/15/09 TSS

RECEIVED
 BLM AZ STATE OFFICE
 PHOENIX, ARIZONA
 2008 DEC - 2 A 8: 59
 BLM
 Date
 Stamp

7						
8						
9						
10						

6. That between the dates starting at 12 o'clock noon on September 1, 20 07 and ending at 12 o'clock noon on September 1, 20 08 at least \$ 4,000 dollars worth of work and improvements were done and performed upon said claim(s) or upon one or more of a contiguous group of claims for the benefit of all, wholly or partly outside of a contiguous group of claims for the benefit of all, not including the location work.

7. That the following persons were employed to perform the work and improvements described herein: Fred Bauman

8. That the work and improvements performed were: Install electric in Copper Cliff Adit, Road repair


9. Dated: June 6, 2008 Signature: Betty M. McIntosh

SUBSCRIBED AND SWORN TO before me, a Notary Public, this 6th day of June 20 08

By: Jannate Fatima

Notary Public [Signature]

My Commission Expires 01/31/2012



Bureau of Land Management
 Arizona State Office
www.az.blm.gov

No. of Claims: 10 x \$10 = 100.00
 Check No.: no Init. SBEG
 Receipt No.: 1831341
 For BLM Use Only

Exhibit A
 McCracken Gold Property
 Owens Mining District
 Mohave County, Arizona

<u>Claim</u>	<u>AMC#</u>	<u>Recording Info</u>	<u>Township / Range / Section</u>	<u>Date Located</u>	<u>Approx Acreage</u>
Copper Cliff Lode Claim Amended	AMC351576	Bk 3212 p91	T13N R14W Sec 19	12/4/1998	20
CCP#1	AMC355313	Bk3807 p533 Bk 3677 p919	T13N R14W Sec 19 T13N R15W Sec 24	7/14/2001 1/25/2001	160
CCP#2	AMC355314	Bk3677 p38	T13N R14W Sec 19	1/25/2001	160
CCP#3	AMC355315	Bk3677 p40	T13N R14W Secs 19, 30	1/25/2001	160
CCP#4	AMC355316	Bk3677 p42	T13N R14W Sec 30	2/6/2001	160
CCP#5	AMC355606	Bk3807 p535	T13N R14W Sec 19	7/14/2001	160
CC#6	AMC355913	Bk3923 p133	T13N R14W Sec 18 T13N R15W Sec 13	11/24/2001	160
CC#7	AMC355915	Bk3923 p136	T13N R14W Sec 18 T13N R15W Sec 13	11/24/2001	160
CC#8	AMC355914	Bk3923 p139	T13N R15W Secs 12, 13	11/24/2001	160
Copper Cliff#2	AMC364364	Bk5335 p935	T13N R15W Sec 12	12/04/2004	20

RECEIVED
 BLM AZ STATE OFFICE
 2008 DEC - 2 A 8:59
 PHOENIX, ARIZONA

United States Department of the Interior
Bureau of Land Management
 BUSINESS & SUPPORT SVCS DIV
 ONE N CENTRAL AVE SUITE 800
 PHOENIX, AZ 85004 -4427
 Phone: (602) 417-9200

Receipt

No: 1831341

Transaction #: 1890513	
Date of Transaction: 12/04/2008	
CUSTOMER:	FREDERICK C BAUMAN 9212 EMPIRE ROCK ST LAS VEGAS,NV 89143-1372 US

LINE #	QTY	DESCRIPTION	REMARKS	UNIT PRICE	TOTAL
1	1.00	LOCATABLE MINERALS / MINING CLAIMS-NOT NEW-UNADJUD,ONE AUTH NO. ONLY / MINING CLAIM MONEY RECEIVED CASES: AMC351576/\$100.00	POL	- n/a -	100.00
TOTAL:					\$100.00

PAYMENT INFORMATION			
1	AMOUNT:	100.00	POSTMARKED: 11/26/2008
	TYPE:	CHECK	RECEIVED: 12/02/2008
	CHECK NO:	16585679608	
	NAME:	MCINTYRE, BETTY 6110 REDWOOD LN ALEXANDRIA VA 22310 US	

REMARKS

This receipt was generated by the automated BLM Collections and Billing System and is a paper representation of a portion of the official electronic record contained therein.

Amc 351576
Amc 355313
Amc 355606
Amc 355913
(95)
Amc 364364

FORM APPROVED
OMB NO. 1004-0114
Expires: February 28, 2010

MAINTENANCE FEE WAIVER CERTIFICATION

SEE INSTRUCTIONS ON REVERSE

1. This small miner waiver is filed for the assessment year beginning at noon on September 1, 2008 and ending at noon on September 1, 2009.
2. The undersigned and all related parties owned ten or fewer mining claims, mill, or tunnel sites located and maintained on Federal lands in the United States of America on September 1, 2008.
3. The undersigned have performed the assessment work **required by law** for each mining claim listed **prior to filing this waiver** and understand that by filing this form; an affidavit of assessment work **must** be recorded by the December 30th following the filing of this waiver.
4. The undersigned understand that if the assessment work obligation has not yet come due under 30 U.S.C. 28 (for those claims in their first assessment year only); a notice of intent to hold reciting this condition **must** be recorded by the December 30th following the filing of this waiver.
5. The undersigned understand that mill and tunnel sites may also be listed upon this waiver and be waived from payment of the maintenance fee; and that a notice of intent to hold for these sites is required to be recorded by the December 30th immediately following the filing of this waiver.
6. The undersigned understand and acknowledge that pursuant to 43 U.S.C. 1212 and 18 U.S.C. 1001; the filing or recording of a false, fictitious, or fraudulent document with the Bureau of Land Management may result in a fine of up to \$250,000, a prison term not to exceed five years, or both.
7. The mining claims, mill or tunnel sites for which this waiver from payment of the maintenance fees is requested are:

CLAIM OR SITE NAME	BLM RECORDATION SERIAL NUMBER
1. SEE ATTACHMENT	
2.	
3.	
4.	
5.	
6.	
7.	
8.	
9.	
10.	

The owner(s) (claimants) of the above mining claims and sites are:

McIntyre Mines, LLC c/o Betty McIntyre, Manager
(Owner's Name - Please Print)

(Owner's Signature)

6907 Baylor Drive
(Street or P.O. Box)

Alexandria VA 22307
(City) (State) (Zip Code)

M. BETTY MCINTYRE
(Owner's Name - Please Print)

M. Betty McIntyre
(Owner's Signature)

(Street or P.O. Box)

(City) (State) (Zip Code)

(Owner's Name - Please Print)

(Owner's Signature)

(Street or P.O. Box)

(City) (State) (Zip Code)

(Continued on page 2)

ENTERED INTO COMPUTER
11/14/08 AB 11/50

(Owner's Name - Please Print)	(Owner's Signature)		
(Street or P.O. Box)	(City)	(State)	(Zip Code)
(Owner's Name - Please Print)	(Owner's Signature)		
(Street or P.O. Box)	(City)	(State)	(Zip Code)
(Owner's Name - Please Print)	(Owner's Signature)		
(Street or P.O. Box)	(City)	(State)	(Zip Code)
(Owner's Name - Please Print)	(Owner's Signature)		
(Street or P.O. Box)	(City)	(State)	(Zip Code)

INSTRUCTIONS

- | | |
|--|--|
| <ol style="list-style-type: none"> 1. This certification is made under the provisions of § 1744 of Title 43 and § 28-28k of Title 30 of the United States Code; and the regulations thereunder (43 CFR Part 3830). 2. The claimant(s) must fill in the dates in paragraph 1 for the beginning and ending of the assessment year for which this waiver is sought. 3. The claimant(s) must fill in the date in paragraph 2 for the beginning of the assessment year for which this waiver is sought. 4. All claim and site names and Bureau of Land Management (BLM) serial numbers must be listed for the mining claims, mill sites, and tunnel sites for which the waiver is sought. 5. All owners of the mining claims, mill sites, and tunnel sites and their addresses must be given. 6. This waiver form must be signed by all the claimants or their designated agent, in original form. If an agent is designated, a notarized designation of agent, signed by all of the claimants with proper address given, must be submitted with this waiver. | <ol style="list-style-type: none"> 7. This form must be filed no later than September 1st for the upcoming assessment year in the BLM State Office where the mining claims or sites are recorded, or the waiver cannot be granted by the BLM. (Example: to obtain a waiver for the assessment year 2000, which begins at noon on September 1, 1999, you must qualify for and file for a waiver no later than September 1, 1999, in the proper BLM State Office). 8. For all mining claims which require assessment work, you must record an affidavit of labor on or before the December 30th immediately following the filing of this waiver. For all other mining claims or sites waived, you must record a notice of intent to hold on or before the December 30th immediately following the filing of this waiver. 9. Mill and tunnel sites may also be listed upon this waiver and be waived from payment of the maintenance fee. A notice of intent to hold for these sites is required to be filed by the December 30th following the filing of this waiver. |
|--|--|

NOTICE/BURDEN HOURS STATEMENT

The Privacy Act of 1974, *as amended*, and the regulation in 43 CFR 2.48(d) provide that you be furnished the following information in connection with the information required by this certification of waiver from rental fees.

AUTHORITY: 30 U.S.C. 28-28k; 43 U.S.C. 1201, 1457, 1740, and 1744; and 43 CFR 3830.

PRINCIPLE PURPOSE: This information is to be used to verify that the owner(s) (claimants) of a mining claim has complied with 30 U.S.C. 28f and is entitled to perform assessment work in lieu of paying the maintenance fee for the mining claims listed on this form.

ROUTINE USE: (1) Adjudication of the claimant(s) certification of waiver from paying the maintenance fee otherwise required by 30 U.S.C. 28f. (2) Disclosure may be made to appropriate Federal agencies when location is made within the agency's geographic area of responsibility. (3) Information from the record and/or the record will be transferred to the appropriate Federal, State, or local agency, or a member of the public in response to a specific request for pertinent information. (4) Information may also be provided to the Department of Justice or in a proceeding before a court or adjudicative body; or to Federal, State, local or foreign agencies when needed for enforcement of civil or criminal codes or applicable regulations concerning title rights upon the public land.

EFFECT OF NOT PROVIDING INFORMATION: Disclosure of this information is required by 30 U.S.C. 28f and 43 CFR Part 3830 for those qualified claimants wishing to take the small miner waiver allowed. Failure to supply the information required in this form to support the claimants certification of waiver from payment of the otherwise required maintenance fees will result in the waiver being disallowed and the mining claims subject to forfeiture by BLM under 30 U.S.C. 28i.

The Paperwork Reduction Act of 1995 requires us to inform you that:
 This information is being collected to allow the BLM to determine if you qualify for a waiver from the payment of \$100 per mining claim or site maintenance fee established in 30 U.S.C. 28f and the implementing regulations at 43 CFR 3830. A response to this request is required in accordance with the statute to obtain your benefit.

BLM would like you to know that you do not have to respond to this, or any other, Federal agency-sponsored information collection unless it displays a currently valid OMB control number.

Public reporting burden for this form is estimated to average 20 minutes (.33 hours) per response, including time to review instructions, gathering and maintaining data, and completing and reviewing the form. Direct comments regarding this burden estimate, or any other aspect of this form, to the U.S. Department of the Interior, Bureau of Land Management, (1004-0114) Bureau Information Collection Clearance Officer (WO-630), Mail Stop 401 LS, 1849 C St., N.W., Washington, D.C. 20240.

FOR OFFICIAL USE ONLY

2008 JUL 21 10:28

RECEIVED

B.L.M. AZ STATE OFFICE

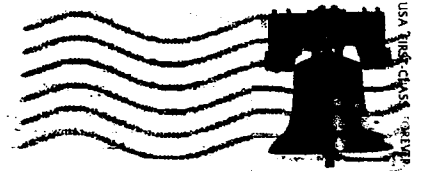
Exhibit A
 McCracken Gold Property
 Owens Mining District
 Mohave County, Arizona

<u>Claim</u>	<u>AMC#</u>	<u>Recording Info</u>	<u>Township / Range / Section</u>	<u>Date Located</u>	<u>Approx Acreage</u>
Copper Cliff Lode Claim Amended	AMC351576	Bk 3212 p91	T13N R14W Sec 19	12/4/1998	20
CCP#1	AMC355313	Bk3807 p533 Bk 3677 p919	T13N R14W Sec 19 T13N R15W Sec 24	7/14/2001 1/25/2001	160
CCP#2	AMC355314	Bk3677 p38	T13N R14W Sec 19	1/25/2001	160
CCP#3	AMC355315	Bk3677 p40	T13N R14W Secs 19, 30	1/25/2001	160
CCP#4	AMC355316	Bk3677 p42	T13N R14W Sec 30	2/6/2001	160
CCP#5	AMC355606	Bk3807 p535	T13N R14W Sec 19	7/14/2001	160
CC#6	AMC355913	Bk3923 p133	T13N R14W Sec 18 T13N R15W Sec 13	11/24/2001	160
CC#7	AMC355915	Bk3923 p136	T13N R14W Sec 18 T13N R15W Sec 13	11/24/2001	160
CC#8	AMC355914	Bk3923 p139	T13N R15W Secs 12, 13	11/24/2001	160
Copper Cliff#2	AMC364364	Bk5335 p935	T13N R15W Sec 12	12/04/2004	20

RECEIVED
 B.L.M. AZ STATE OFFICE
 2008 JUL 21 A 10: 29
 PHOENIX, ARIZONA

McIntyre
6111 Redwood Ln
Alexandria, VA
22310

LAS VEGAS NV 890
16 JUL 2008 PM 4 L



BPM
Arizona State Office
One N Central Avenue,
Suite 800
Phoenix, AZ 85004

Attn: Shining Classics

85004+4427 0041



AMC 381973
AMC 390899
AMC 360999
AMC 371265

AMC 350564
AMC 367211
AMC 393041
AMC 357050
AMC 357192
AMC 360589
AMC 362656
AMC 357550
AMC 364781
AMC 360432
AMC 364926
AMC 368409
AMC 362811

FREDERICK C. BAUMAN
9212 Empire Rock Street
Las Vegas, NV 89143
(702) 533-8372
searchlightwest@aol.com

AMC 360759
AMC 363464
AMC 371353

August 6, 2008

BLM
Arizona State Office
One N. Central Ave., Suite 800
Phoenix, AZ 85004

Re; 2009 Mining Claim Maintenance Fee

Ladies and Gentlemen:

Enclosed is a check for \$6,500 in payment of the 2009 claim maintenance fees for the following projects:

Mockingbird - 19 claims	\$2,375
Ambassador - 11 claims	1,375
Hassayampa - 22 claims	2,750
TOTAL	\$6,500

AMC 364364
AMC 364238
AMC 366290
AMC 364682
AMC 364627
AMC 364323
AMC 360628
AMC 360862
AMC 360991
AMC 364347
AMC 364502
AMC 364483
AMC 364611

Sincerely yours,

Frederick C Bauman

RECEIVED
BLM. AZ STATE OFFICE
2008 AUG 12 A 7:30
PHOENIX, ARIZONA

ENTERED INTO COMPUTER

9/9/08

MAINTENANCE FEE PAYMENT

Claimant Name: Searchlight Exploration, LLC
 Address: 9212 Empire Rock St
 City: Las Vegas State: NV Zip: 89143
 Telephone: (702)533-8372
 E-mail address: Searchlightwet@aol.com
 Signature: Frederick C Bauman

RECEIVED
 B.L.M. AZ STATE OFFICE
 PHOENIX, ARIZONA
 2008 AUG 12 A 7:30
 BLM
 Date
 Stamp

Check here if this is a change of address.

Mockingbird Project - 19 Claims - #2,375

LINE NO.	AMC NUMBER	CLAIM/SITE NAME	COUNTY RECORDER DATA (If available)	TWP	RNG	SEC
1		<u>see attachment</u>				
2						
3						
4						
5						
6						
7						
8						
9						
10						

List additional claims on Form MCF114.

Bureau of Land Management
Arizona State Office
www.az.blm.gov

No. of Claims: 19 x \$125 2375
 Check No: 1200 Init. SP28
 Receipt No.: 1759533
 For BLM Use Only

Form: MCF112
 Revised July 2005

This form is available from the Arizona Department of Mines and Mineral Resources and may be reproduced.

Exhibit A
Mockingbird Project
Weaver Mining District
Mohave County, Arizona

Original Claim Block

<u>Claim</u>	<u>AMC#</u>	<u>Recording Info</u>	<u>Township / Range / Section</u>	<u>Date Located</u>	<u>Acreage</u>
Mockingbird#2	AMC350565	Bk 3155, p. 813	T26N R21W Sec 22	9/4/1998	20
		Amended Bk 4248, p. 337		10/20/2002	
Dandy#1	AMC350569	Bk 3155, p. 821	T26N R21W Sec 27	9/4/1998	20
		Amended Bk 4253, p. 385		10/20/2002	
Great West#1	AMC350573	Bk 3155, p. 829	T26N R21W Sec 27	9/4/1998	20
		Amended Bk 3155, p. 829		10/20/2002	
MP#1	AMC355248	Bk 3667, p. 236	T26N R21W Sec 15	1/22/2001	160
MP#2	AMC355249	Bk 3667, p. 238	T26N R21W Sec 14, 23	1/22/2001	160
MP#3	AMC355250	Bk 3667, p. 240	T26N R21W Sec 22	1/22/2001	156
MP#4	AMC355251	Bk 3667, p. 242	T26N R21W Sec 22	1/22/2001	160
MP#5	AMC355252	Bk 3667, p. 244	T26N R21W Sec 22	1/22/2001	160
MP#6	AMC355253	Bk 3667, p. 246	T26N R21W Sec 23	1/22/2001	160
MP#7	AMC355254	Bk 3667, p. 248	T26N R21W Sec 28	1/22/2001	160
MP#8	AMC355255	Bk 3667, p. 250	T26N R21W Sec 27	1/22/2001	160
MP#9	AMC355256	Bk 3667, p. 252	T26N R21W Sec 27	1/22/2001	160
MP#10	AMC355257	Bk 3667, p. 254	T26N R21W Sec 26	1/22/2001	160
MP#11	AMC355258	Bk 3667, p. 256	T26N R21W Sec 26	1/22/2001	160
MP#12	AMC355259	Bk 3667, p. 258	T26N R21W Sec 26	1/22/2001	160
MP#13	AMC355607	Bk 3807, p. 537	T26N R21W Sec 14, 15	7/14/2001	160
MP#14	AMC355355	Bk 3697, p. 828	T26N R21W Sec 35	3/10/2001	160
MP#15	AMC355608	Bk 3807, p. 539	T26N R21W Sec 22	7/14/2001	144
MP#16	AMC355609	Bk 3807, p. 541	T26N R21W Sec 27	7/14/2001	120

RECEIVED
B.L.M. AZ STATE OFFICE
2008 AUG 12 A 7 30
PHOENIX, ARIZONA

MAINTENANCE FEE PAYMENT

Claimant Name: Searchlight Exploration, LLC
 Address: 9212 Empire Rock St
 City: Las Vegas State: NV Zip: 89143
 Telephone: (702)533-8372
 E-mail address: Searchlightwet@aol.com
 Signature: [Handwritten Signature]

RECEIVED
 BLM AZ STATE OFFICE
 PHOENIX, ARIZONA
 2008 AUG 12 A 7:31
 BLM Date Stamp

Check here if this is a change of address.

Ambassador project - 11 claims - \$1,375

LINE NO.	AMC NUMBER	CLAIM/SITE NAME	COUNTY RECORDER DATA (If available)	TWP	RNG	SEC
1		<u>see attachment</u>				
2						
3						
4						
5						
6						
7						
8						
9						
10						

List additional claims on Form MCF114.

No. of Claims: 11 x \$125 = 1375.00
 Check No: 1200 Init. SP28
 Receipt No.: 1759533
 For BLM Use Only

Bureau of Land Management
 Arizona State Office
www.az.blm.gov

Form: MCF112
 Revised July 2005

Exhibit A
Ambassador Project
Black Hills Mining District
Yavapai County, Arizona

<u>Claim</u>	<u>AMC#</u>	<u>Recording Info</u>	<u>Township / Range / Section</u>	<u>Date Located</u>	<u>Approx Acreage</u>
Ambassador Lode	367211	Bk 4310 Pg 329	14N 2E Sec 22	9/4/2005	20
AM#1	367212	Bk 4310 Pg 330	14N 2E Sec 21	9/4/2005	160
AM#2	367213	Bk 4310 Pg 331	14N 2E Sec 21	9/4/2005	160
AM#3	367214	Bk 4310 Pg 332	14N 2E Sec 21	9/4/2005	160
AM#4	367215	Bk 4310 Pg 333	14N 2E Sec 21	9/4/2005	160
AM#5	367216	Bk 4310 Pg 334	14N 2E Sec 22	9/4/2005	160
AM#6	367217	Bk 4310 Pg 335	14N 2E Sec 22	9/4/2005	160
AM#7	367218	Bk 4310 Pg 336	14N 2E Sec 22	9/4/2005	160
AM#8	367219	Bk 4310 Pg 337	14N 2E Sec 22	9/4/2005	160
AM#9	367220	Bk 4310 Pg 338	14N 2E Sec 27	9/4/2005	160
AM#10	367221	Bk 4310 Pg 339	14N 2E Sec 34	9/4/2005	160

PHOENIX, ARIZONA

2008 AUG 12 A 1:31

RECEIVED
B.L.M. AZ STATE OFFICE

RECEIVED
BLM. AZ STATE OFFICE

2008 AUG 12 A 1:31
PHOENIX, ARIZONA

MAINTENANCE FEE PAYMENT

Claimant Name: Middle Verde Development Co., LLC
Address: 9212 Empire Rock St
City: Las Vegas State: NV Zip: 89143
Telephone: (702) 533-8372
E-mail address: searchlightwest@aol.com
Signature: Frederick C Bauman

BLM
Date
Stamp

Check here if this is a change of address.
Hassayampa Project - 22 claims - \$2,750

LINE NO.	AMC NUMBER	CLAIM/SITE NAME	COUNTY RECORDER DATA (if available)	TWP	RNG	SEC
1						
2						
3						
4						
5						
6						
7						
8						
9						
10						

List additional claims on Form MCF114.

Bureau of Land Management
Arizona State Office
www.az.blm.gov

No. of Claims: 22 x \$125 = 2750
Check No: 1000 Init. SP8
Receipt No.: 1754533
For BLM Use Only

Form: MCF112
Revised July 2005

Exhibit A
Hassayampa Project
Hassayampa, Big Bug and Cherry Creek Mining Districts
Yavapai County, Arizona

<u>Claim</u>	<u>AMC#</u>	<u>Recording Info</u>	<u>Township / Range / Section</u>	<u>Date Located</u>	<u>Approx Acreage</u>
<u>Hassayampa Mining District</u>					
Starlight Galena	393053	Book 4599 Pg 864	12N 1W Sec 7 12N 2W Sec 12	5/4/2008	20
Starlight Galena#1	393054	Book 4599 Pg 865	12N 1W Sec 7	5/4/2008	20
American Flag	393055	Book 4599 Pg 866	12N 1W Sec 7	5/4/2008	20
American Flag #1	393056	Book 4599 Pg 875	12N 1W Sec 7	5/4/2008	20
American Flag#2	393057	Book 4599 Pg 876	12N 1W Sec 7	5/4/2008	20
Old Ore Bucket	393058	Book 4599 Pg 867	12N 2W Sec 12	5/4/2008	20
Scopel Diggings	393059	Book 4599 Pg 868	12N 2W Sec 12	5/4/2008	20
Lucky Break	393060	Book 4599 Pg 869	12N 2W Sec 12	5/4/2008	20
B. Frank	393061	Book 4599 Pg 870	12N 2W Sec 12, 13	5/4/2008	20
Sir Barton	393062	Book 4599 Pg 871	12N 2W Sec 13	5/4/2008	20
Stormcloud #1	393050	Book 4599 Pg 864	12½N 2W Sec 36	5/4/2008	151.67
Stormcloud #2	393051	Book 4599 Pg 865	12½N 1W Sec 31	5/4/2008	118.7
Stormcloud #3	393052	Book 4599 Pg 866	12N 2W Sec 1	5/4/2008	151.55
<u>Big Bug Mining District</u>					
Lookout Lode	393044	Book 4599 Pg 858	13N 1E Sec 20	5/4/2008	20
Lookout #1	393041	Book 4599 Pg 855	13N 1E Sec 19, 20	5/4/2008	159.48
Lookout #2	393042	Book 4599 Pg 856	13N 1E Sec 20	5/4/2008	157.77
Lookout #3	393043	Book 4599 Pg 857	13N 1E Sec 20	5/4/2008	136
<u>Cherry Creek Mining District</u>					
Buffalo	393047	Book 4599 Pg 861	14N 3E Sec 6	5/4/2008	20
Lime Cap No. 1	393048	Book 4599 pg 862	14N 3E Sec 5, 6	5/4/2008	20
Red Cloud	393049	Book 4599 Pg 863	14N 3E Sec 6	5/4/2008	20
Federal #1	393045	Book 4599 Pg 859	14N 3E Sec 6	5/4/2008	155.97
Federal #2	393046	Book 4599 Pg 860	14N 3E Sec 7, 8	5/4/2008	159.27

PHOENIX, ARIZONA

2008 AUG 12 A 7 31

RECEIVED
B.L.M. AZ STATE OFFICE

FREDERICK C. BAUMAN
9212 Empire Rock Street
Las Vegas, NV 89143
(702) 533-8372
searchlightwest@aol.com

August 6, 2008

BLM
Arizona State Office
One N. Central Ave., Suite 800
Phoenix, AZ 85004

Re; 2009 Mining Claim Maintenance Fee

Ladies and Gentlemen:

Enclosed is a check for \$12,625 in payment of the 2009 claim maintenance fees for the following projects:

Bouse – 26 claims	\$3,250
S Copperstone – 37 claims	4,625
Bonanza – 15 claims	1,875
Santa Clara – 23 claims	2,875
TOTAL	\$12,625

Sincerely yours,



Frederick C Bauman

PHOENIX, ARIZONA

2008 AUG 12 A 7 31

RECEIVED
B.L.M. AZ STATE OFFICE

MAINTENANCE FEE PAYMENT

Claimant Name: Searchlight Exploration, LLC
 Address: 9212 Empire Rock St
 City: Las Vegas State: NV Zip: 89143
 Telephone: (702)533-8372
 E-mail address: searchlightwet@aol.com
 Signature: Fredrick C. Ballman

RECEIVED
 B.L.M. AZ STATE OFFICE
 2008 AUG 12 A 7:31
 PHOENIX, ARIZONA
 BLM
 Date
 Stamp

Check here if this is a change of address.

Rouse project - 26 claims - \$3,250

LINE NO.	AMC NUMBER	CLAIM/SITE NAME	COUNTY RECORDER DATA (If available)	TWP	RNG	SEC
1		<u>see attachment</u>				
2						
3						
4						
5						
6						
7						
8						
9						
10						

List additional claims on Form MCF114.

Bureau of Land Management
Arizona State Office
www.az.blm.gov

No. of Claims: 26 x \$125 = 3250.00
 Check No: 1208 Init. SPB
 Receipt No.: 1759533
 For BLM Use Only

Form: MCF112
 Revised July 2005

Exhibit A
Bouse Project
Northern Plomosa Mining District
La Paz County, Arizona
Original Claim Block

<u>Claim</u>	<u>AMC#</u>	<u>Recording Info</u>	<u>Township / Range / Section</u>	<u>Date Located</u>	<u>Approx Acreage</u>
LBA#1	AMC357050	Fee#2002-06015	T7N R17W Sec 7, 8	12/11/2002	160
	Amended	Fee#2004-00743		1/31/2004	
LBA#2	AMC357051	Fee#2002-06016	T7N R17W Sec 7	12/11/2002	157.2
LBA#3	AMC357052	Fee#2002-06067	T7N R17W Sec 7	12/15/2002	149.6
	Amended	Fee#2004-00744		1/31/2004	
LBA#4	AMC357053	Fee#2002-06068	T7N R18W Sec 12	12/15/2002	154
	Amended	Fee#2004-00745		1/31/2004	
LBA#5	AMC357195	Fee#2003-0016	T7N R18W Sec 12, 13	12/29/2002	159.8
	Amended	Fee#2004-00746		1/31/2004	
LBA#6	AMC357196	Fee#2003-0017	T7N R18W Sec 12	12/29/2002	160
LBA#7	AMC357197	Fee#2003-0018	T7N R18W Sec 12	12/29/2002	156.2
LBA#8	AMC360589	Fee#2004-00224	T7N R17W Sec 5, 6	1/1/2004	160
LBA#9	AMC360590	Fee#2004-00509	T7N R17W Sec 7, 8	1/24/2004	160
LBA#10	AMC360591	Fee#2004-00510	T7N R17W Sec 8	1/24/2004	160
LBA#11	AMC360592	Fee#2004-00511	T7N R17W Secs 8, 17, 18	1/24/2004	160
LBA#12	AMC360593	Fee#2004-00512	T7N R17W Secs 7, 18	1/24/2004	160

Lode Claims located September 2004

<u>Claim</u>	<u>AMC#</u>	<u>Recording Info</u>	<u>Township / Range / Section</u>	<u>Approx Date Located</u>	<u>Acreage</u>
Little Butte #1	AMC362656	Fee2004-04670	T7N R17W Secs 5,6,7,8	9/3/2004	20
Little Butte #2	AMC362657	Fee2004-04671	T7N R17W Secs 6,7,8	9/3/2004	20
Little Butte #3	AMC362658	Fee2004-04672	T7N R17W Secs 7, 8	9/3/2004	20
Little Butte #4	AMC362659	Fee2004-04673	T7N R17W Secs 5, 6, 8	9/3/2004	20
Little Butte #5	AMC362660	Fee2004-04674	T7N R17W Secs 6, 7	9/3/2004	20
Arrastre #1	AMC362661	Fee2994-04675	T7N R17W Secs 7, 8	9/3/2004	20
Arrastre #2	AMC362662	Fee2004-04676	T7N R17W Secs 7, 8	9/3/2004	20
Arrastre #3	AMC362663	Fee2004-04677	T7N R17W Sec 7	9/3/2004	20
Airstrip #1	AMC362664	Fee2004-04678	T7N R17W Sec 8	9/3/2004	20
Airstrip #2	AMC362665	Fee2004-04679	T7N R17W Sec 8	9/3/2004	20
Flat Fault #1	AMC362666	Fee2004-04680	T7N R17W Sec 7	9/3/2004	20
Flat Fault #2	AMC362667	Fee2004-04681	T7N R17W Sec 7	9/3/2004	20
Flat Fault #3	AMC362668	Fee2004-04682	T7N R17W Sec 7	9/3/2004	20
Flat Fault #4	AMC362669	Fee2004-04683	T7N R17W Sec 7	9/3/2004	20

PHOENIX, ARIZONA

2008 AUG 12 A 7:31

RECEIVED
BLM. AZ STATE OFFICE

MAINTENANCE FEE PAYMENT

Claimant Name: Middle Verde Development Co., LLC
 Address: 9212 Empire Rock St
 City: Las Vegas State: NV Zip: 89143
 Telephone: (702) 533-8372
 E-mail address: searchlightwest@aol.com
 Signature: Frederick C. Barman

RECEIVED
 B.L.M. AZ STATE OFFICE
 2008 AUG 12 A 7 31
 PHOENIX, ARIZONA
 BLM
 Date
 Stamp

Check here if this is a change of address.

Copperstone project - 37 claims - \$4,625

LINE NO.	AMC NUMBER	CLAIM/SITE NAME	COUNTY RECORDER DATA (If available)	TWP	RNG	SEC
1		<u>see attachment</u>				
2						
3						
4						
5						
6						
7						
8						
9						
10						

List additional claims on Form MCF114.

Bureau of Land Management
 Arizona State Office
www.az.blm.gov

No. of Claims: 37 x \$125 = 4625.00
 Check No: 1202 Init. SBg
 Receipt No.: 1759533
 For BLM Use Only

Form: MCF112
 Revised July 2005

<u>Claim</u>	<u>AMC#</u>	<u>Recording Info</u>	<u>Township / Range / Section</u>	<u>Date Located</u>	<u>Acreage</u>
CSX#1	357550	Fee#2003-00299	T6N R20W Secs 27, 28	01/19/2003	160
CSX#2	364781	Fee#2005-01812	T6N R20W Secs 26, 35	01/15/2005	160
CSX#3	364782	Fee#2005-01813	T6N R20W Secs 26, 35	01/15/2005	160
CSX#4	364783	Fee#2005-01814	T6N R20W Secs 26, 35	01/15/2005	160
CSX#5	364784	Fee#2005-01815	T6N R20W Secs 26, 35	01/15/2005	160
CSX#6	357551	Fee#2003-00483	T6N R20W Secs 33, 34	1/26/2003	160
CSX#7	357552	Fee#2003-00484	T6N R20W Secs 33, 34 T5N R20W Secs 3, 4	1/26/2003	160
CSX#8	360432	Fee#2004-00225	T6N R20W Secs 26, 27 34	1/11/2004	160
CSX#9	360433	Fee#2004-00226	T5N R20W Secs 3, 4 T6N, R20W Sec34	1/11/2004	160
CSX#10	360434	Fee#2004-00227	T5N R20W Sec 4	1/11/2004	160
CSX#11	364926	Fee#2005-00426	T6N R20W Sec 35 T5N R20W Secs 2, 3	01/15/2005	160
CSX#12	364927	Fee#2005-00427	T6N R20W Sec 35 T5N R20W Sec 2	01/15/2005	160
CSX#13	364928	Fee#2005-00428	T6N R20W Sec 36 T5N R20W Secs 1, 2	01/15/2005	160
CSX#14	364929	Fee#2005-00429	T6N, R20W Sec 36 T5NR20W Sec 1	01/15/2005	160
CSX#15	364930	Fee#2005-00430	T6N, R19W Sec 31 T5N R20W Sec 1 T5N R19W Sec 6	01/15/2005	160
CSX#16	364931	Fee#2005-00431	T6N R19W Sec 31 T5P R19W Sec 6	01/15/2005	160
CSX#17	364932	Fee#2005-00432	T6N, R20W Secs 25, 36	01/15/2005	160
CSX#18	364933	Fee#2005-00433	T6N R20W Secs 25, 36	01/15/2005	160
CSX#19	364934	Fee#2005-00434	T6N R20W Secs 25, 36	01/15/2005	160
CSX#20	364935	Fee#2005-00435	T6N R20W Secs 25, 36	01/15/2005	160
CSX#21	364936	Fee#2005-00436	T6N R19W, Secs 30, 31	01/15/2005	160
CSX#22	364937	Fee#2005-00437	T6N R19W, Secs 30, 31	01/15/2005	160
CSX#23	364938	Fee#2005-00438	T6N R19W, Secs 30, 31	01/15/2005	160
CSX#24	364939	Fee#2005-00439	T6N R19W, Secs 30, 31	01/15/2005	160
CSX#25	364940	Fee#2005-00440	T6N R20W Sec 26	01/15/2005	124.2
CSX#26	364941	Fee#2005-00441	T6N R20W Secs 24, 25	01/15/2005	112
CSX#27	364942	Fee#2005-00442	T6N R20W Secs 24, 25	01/15/2005	160
CSX#28	364943	Fee#2005-00443	T6N R20W Secs 24, 25	01/15/2005	160
CSX#29	364944	Fee#2005-00444	T6N R20W Secs 24, 25	01/15/2005	160
CSX#30	364945	Fee#2005-00445	T6N R19W Secs 19, 30	01/15/2005	160
CSX#31	364946	Fee#2005-00446	T6N R19W Secs 19/30	01/15/2005	160
CSX#32	364947	Fee#2005-00447	T6N R19W Secs 19, 30	01/15/2005	160
CSX#33	364948	Fee#2005-00448	T6N R19W Secs 19, 30	01/15/2005	160
CSX#34	364949	Fee#2005-00449	T6N R20W Sec 24	01/15/2005	160
CSX#35	364950	Fee#2005-00450	T6N R19W Sec 19	01/15/2005	160
CSX#36	364951	Fee#2005-00451	T6N R20W Secs 27, 34 T5N R20W Sec 3	01/15/2005	157.3
South Copperstone#1	368409	Fee#2005-06737	T6N R20W Sec 27	09/10/2005	

PHOENIX, ARIZONA

2008 AUG 12 A 7 31

RECEIVED
B.L.M. AZ STATE OFFICE

MAINTENANCE FEE PAYMENT

Claimant Name: Searchlight Exploration, LLC
 Address: 9212 Empire Rock St
 City: Las Vegas State: NV Zip: 89143
 Telephone: (702) 533-8372
 E-mail address: searchlightwest@aol.com
 Signature: Adam C. Bauman
MANAGER

RECEIVED
 B.L.M. AZ STATE OFFICE
 2008 AUG 12 A 7 34
 PHOENIX, ARIZONA
 BLM
 Date
 Stamp

Check here if this is a change of address.
Bonanza Project - 15 claims - \$1,875

LINE NO.	AMC NUMBER	CLAIM/SITE NAME	COUNTY RECORDER DATA (If available)	TWP	RNG	SEC
1		<u>See Attachment</u>				
2						
3						
4						
5						
6						
7						
8						
9						
10						

List additional claims on Form MCF114.

Bureau of Land Management
Arizona State Office
www.az.blm.gov

No. of Claims: 15 x \$125 = 1875.00
 Check No: 1202 Init. SP28
 Receipt No.: 1759533
For BLM Use Only

Form: MCF112
 Revised July 2005

Exhibit A
 Bonanza Property
 Owens Mining District
 Mohave County, Arizona

<u>Claim</u>	<u>AMC#</u>	<u>Recording Info</u>	<u>Township / Range / Section</u>	<u>Date Located</u>	<u>Approx Acreage</u>
SMG#3	AMC362813	Bk5205 p162	T11N R14W Sec 23	9/1/2004	160
SMG#4	AMC362814	Bk5205 p165	T11N R14W Sec 24	9/1/2004	160
SMG#5	AMC362815	Bk5205 p168	T11N R14W Sec 23	9/1/2004	160
SMG#6	AMC362816	Bk5205 p171	T11N R14W Sec 24	9/1/2004	160
SMG#7	AMC362817	Bk5205 p174	T11N R14W Sec 23	9/1/2004	160
SMG#8	AMC362818	Bk5205 p177	T11N R14W Sec 24	9/1/2004	160
Bonanza #1	AMC364375	Bk5335 p957	T11N R14W Sec 24	12/04/2004	20
Bonanza #2	AMC364376	Bk5335 p959	T11N R14W Sec 24	12/04/2004	20
Bonanza #3	AMC364377	Bk5335 p961	T11N R14W Sec 24	12/04/2004	20
Little Kimble #1	AMC364378	Bk5335 p963	T11N R14W Secs 22, 23	12/04/2004	20

Big Kimble / McGuffie Property
 Owens Mining District
 Mohave County, Arizona

<u>Claim</u>	<u>AMC#</u>	<u>Recording Info</u>	<u>Township / Range / Section</u>	<u>Date Located</u>	<u>Approx Acreage</u>
SMG#9	AMC362819	Bk5205 p180	T11N R14W Secs 26, 27, 34	9/5/2004	160
SMG#10	AMC362820	Bk5205 p183	T11N R14W Secs 26, 27	9/5/2004	160
McGuffie #1	AMC364379	Bk5335 p965	T11N R14W Sec 26	12/04/2004	20
McGuffie #2	AMC364380	Bk5335 p967	T11N R14W Secs 26, 35	12/04/2004	20
Big Kimble #1	AMC364381	Bk5335 p969	T11N R14W Secs 27, 34	12/04/2004	20

PHOENIX, ARIZONA

2008 AUG 12 A 1:32

RECEIVED
 B.L.M. AZ STATE OFFICE

MAINTENANCE FEE PAYMENT

Claimant Name: Searchlight Exploration, LLC
 Address: 9212 Empire Rock St
 City: Las Vegas State: NV Zip: 89143
 Telephone: (702)533-8372
 E-mail address: searchlightwet@aol.com
 Signature: [Handwritten Signature]

RECEIVED
 B.L.M. AZ STATE OFFICE
 2008 AUG 12 A 7:32
 PHOENIX, ARIZONA
 BLM
 Date
 Stamp

Check here if this is a change of address.

Clara Project - 23 claims - \$2,875

LINE NO.	AMC NUMBER	CLAIM/SITE NAME	COUNTY RECORDER DATA (If available)	TWP	RNG	SEC
1	<u>see attachment</u>					
2						
3						
4						
5						
6						
7						
8						
9						
10						

List additional claims on Form MCF114.

Bureau of Land Management
 Arizona State Office
www.az.blm.gov

No. of Claims: 23 x \$125 = 2875.00
 Check No: 1202 Init. SPB
 Receipt No.: 1759533
 For BLM Use Only

Form: MCF112
 Revised July 2005

Exhibit A
 Clara Moro Property
 Santa Maria Mining District
 La Paz County, Arizona

<u>Claim</u>	<u>AMC#</u>	<u>Recording Info</u>	<u>Township / Range / Section</u>	<u>Date Located</u>	<u>Approx Acreage</u>
Clara #1	364246	Fee#2004-05776	T10N, R15W Sec 35	11/13/2004	160
Clara #2	364247	Fee#2004-05777	T10N, R15W Sec 35	11/13/2004	160
Clara #3	364248	Fee#2004-05778	T9N, R15W Sec 3	11/13/2004	160
Clara #4	364249	Fee#2004-05779	T9N, R15W Sec 3	11/13/2004	160
Clara #5	364250	Fee#2004-05780	T9N, R15W Sec 3	11/13/2004	160
Clara #6	364251	Fee#2004-05781	T10N, R15W Sec 35	11/13/2004	160
Clara#7	381973	Fee 2007-00507	9N 15W Sec 3	1/23/2007	160
Clara#8	381974	Fee 2007-00508	9N 15W Sec 4	1/23/2007	160
Clara#9	381975	Fee 2007-00509	9N 15W Sec 9	1/23/2007	160
Clara#10	381976	Fee 2007-00510	9N 15W Sec 10	1/23/2007	160
Clara#11	390899	2008-01559	9N 15W Sec 10	3/16/2008	160
Nellie	364254	Fee#2004-05782	T10N R15W Sec 35	11/13/2004	20
Rodgers	364255	Fee#2004-05783	T10N R15W Sec 35	11/13/2004	20
Klapetsky	364256	Fee#2004-05784	T10N R15W Sec 35	11/13/2004	20
Hazel	364257	Fee#2004-05785	T10N R15W Sec 35	11/13/2004	20
Wilson	364258	Fee#2004-05786	T10N R15W Sec 35	11/13/2004	20
Josephine	364259	Fee#2004-05787	T10N R15W Sec 35	11/13/2004	16
MM#36	366290	Fee#2005-03763	T9N R15W Sec 3	6/11/2005	20
MM#38	366291	Fee#2005-03764	T9N R15W Sec 3	6/11/2005	20
MM#40	366292	Fee#2005-03765	T9N R15W Sec 3	6/11/2005	20
MM#57	366293	Fee#2005-03766	T9N R15W Sec 3	6/11/2005	20
MM#59	366294	Fee#2005-03767	T9N R15W Sec 3	6/11/2005	20
MM#61	366295	Fee#2005-03768	T9N R15W Sec 3	6/11/2005	20

PHOENIX, ARIZONA

2008 AUG 12 A 7 32

RECEIVED
 B.L.M. AZ STATE OFFICE

FREDERICK C. BAUMAN
9212 Empire Rock Street
Las Vegas, NV 89143
(702) 533-8372
searchlightwest@aol.com

August 6, 2008

BLM
Arizona State Office
One N. Central Ave., Suite 800
Phoenix, AZ 85004


Re; 2009 Mining Claim Maintenance Fee

Ladies and Gentlemen:

Enclosed is a check for \$7,000 in payment of the 2009 claim maintenance fees for the following projects:

Jerome - 27 claims	\$3,375
Copper Mtn - 29 claims	3,625
TOTAL	<u>\$7,000</u>

Sincerely yours,


Frederick C Bauman

RECEIVED
B.L.M. AZ STATE OFFICE
2008 AUG 12 A 7 32
PHOENIX, ARIZONA

MAINTENANCE FEE PAYMENT

Claimant Name: Middle Verde Development Co., LLC
 Address: 9212 Empire Rock St
 City: Las Vegas State: NV Zip: 89143
 Telephone: (702) 533-8372
 E-mail address: searchlightwest@aol.com
 Signature: Fredrick L Bauman

BLM
Date
Stamp

2008 AUG 12 A 7:32

PHOENIX, ARIZONA

RECEIVED
B.L.M. AZ STATE OFFICE

Check here if this is a change of address.

Jerome Project - 27 claims - \$3,875

LINE NO.	AMC NUMBER	CLAIM/SITE NAME	COUNTY RECORDER DATA (If available)	TWP	RNG	SEC
1		<u>see attachment</u>				
2						
3						
4						
5						
6						
7						
8						
9						
10						

List additional claims on Form MCF114.

Bureau of Land Management
 Arizona State Office
www.az.blm.gov

No. of Claims: 27 x \$125 = 3375.00
 Check No: 1203 Init. SB8
 Receipt No.: 1759533
 For BLM Use Only

Form: MCF112
 Revised July 2005

This form is available from the Arizona Department of Mines and Mineral Resources and may be reproduced.

Exhibit " " "
Jerome Project
Verde Mining District
Yavapai County, Arizona

Silver Spring Claim Block

Jerome Portland	364683	Bk 4236 pg 102	T15N R2 ½ E Sec 12	2/13/2005	20
IP#1	364629	Bk 4236 pg 113	T15N R2E Sec 12	2/13/2005	139.4
IP#2	364630	Bk 4236 pg 112	T15N R 2 ½ E Sec 12	2/13/2005	160
IP#3	364631	Bk 4236 pg 111	T15N R2 ½ E Sec 12	2/13/2005	135
IP#4	364632	Bk 4236 pg 110	T15N R2 ½ E Sec 1	2/13/2005	160
IP#5	364633	Bk 4236 pg 109	T15N R3E Secs 7, 18	2/13/2005	160
IP#6	364634	Bk 4236 pg 108	T15N R2E Sec 13	2/13/2005	160
			T15N R 2 ½ E Sec 13.		

Copper Chief (West) Claim Block

Frances H	364682	Bk 4236 pg 96	T 15 N R2 ½ E Sec 1	2/13/2005	18
Jessie Marion	364684	Bk 4236 pg 99	T15N R2E Sec 1	2/13/2005	20
Lavinia	364685	Bk 4236 pg 97	T15N R2E Sec 1	2/13/2005	17
Prince	364686	Bk 4236 pg 100	T15N R2E Sec 1	2/13/2005	20
Viola	364687	Bk 4236 pg 98	T15N R2 ½ E Sec 1	2/13/2005	20
CCW#1	364627	Bk 4236 pg 114	T15N R2E Sec 1	2/13/2005	160
CCW#2	364628	Bk 4236 pg 101	T15N R2E Sec 12	2/13/2005	160

Red Flat Claim Block

HC#1	364323	Bk 4212 pg 280	T17N R2E Sec 29	12/03/2004	160
HC#2	364324	Bk 4212 pg 281	T17N R2E Sec 28	12/03/2004	160
HC#3	364525	Bk 4212 pg 282	T17N R2E Sec 29	12/03/2004	160
HC#4	364326	Bk 4212 pg 283	T17N R2E Sec 28	12/03/2004	160
HC#5	364327	Bk 4212 pg 284	T17N R2E Sec 28	12/03/2004	160
HC#6	364328	Bk 4212 pg 285	T17N R2E Sec 32	12/03/2004	160
HC#7	364329	Bk 4212 pg 286	T17N R2E Sec 33	12/03/2004	160
HC#8	364330	Bk 4212 pg 287	T17N R2E Sec 33	12/03/2004	160

Copper Canyon Claim Block

WAC#1	360999	Bk 4121 pg 534	T13N, R4E Sec 10	2/16/2004	160
WAC#2	361000	Bk 4121 pg 535	T13N, R4E Sec 11	2/16/2004	160
WAC#3	361001	Bk 4121 pg 536	T13N, R4E Sec 10	2/16/2004	160

United States Mine

USM#1	391265	Book 4589 Pg 175	18N 1E Sec 27, 28	4/13/2008	160
United States	391266	Book 4589 Pg 176	18N 1E Sec 27, 28	4/13/2008	20

RECEIVED
 B.L.M. AZ STATE OFFICE
 PHOENIX, ARIZONA
 2008 AUG 12 A 7 32

MAINTENANCE FEE PAYMENT

Claimant Name: Searchlight Exploration, LLC
 Address: 9212 Empire Rock St
 City: Las Vegas State: NV Zip: 89143
 Telephone: (702)533-8372
 E-mail address: searchlightwet@aol.com
 Signature: [Handwritten Signature]

RECEIVED
 B.L.M. AZ STATE OFFICE
 2008 AUG 12 A 7:32
 PHOENIX, ARIZONA
 BLM
 Date
 Stamp

Check here if this is a change of address.

Copper Mountain Project - 29 claims - \$3,625

LINE NO.	AMC NUMBER	CLAIM/SITE NAME	COUNTY RECORDER DATA (If available)	TWP	RNG	SEC
1		<u>see attachment</u>				
2						
3						
4						
5						
6						
7						
8						
9						
10						

List additional claims on Form MCF114.

Bureau of Land Management
 Arizona State Office
www.az.blm.gov

No. of Claims: 29 x \$125 = 3625
 Check No: 1203 Init. SPB
 Receipt No.: 1759533
 For BLM Use Only

Form: MCF112
 Revised July 2005

AMC 360996
 AFB

Exhibit A
 Copper Mountain Property
 Agua Fria Mining District
 Yavapai County, Arizona

<u>Claim</u>	<u>AMC#</u>	<u>Recording Info</u>	<u>Township / Range / Section</u>	<u>Date Located</u>	<u>Approx Acreage</u>
AF#1	AMC360628	Bk 4113 p 108	T12N R2E Sec 6	1/19/2004	146.56
AV#1	AMC360759	Bk 4121 p 524	T12N R2E Sec 7	2/16/2004	150.95
AV#2	AMC360760	Bk 4121 P 525	T12N R2E Sec 7	2/16/2004	158.12
AV#3	AMC360761	Bk 4121 p 526	T12N R2E Sec 6, 7	2/16/2004	152.83
AV#4	AMC360862	Bk 4121 p 527	T12N R2E Sec 18	2/16/2004	142.35
AV#5	AMC360863	Bk 4121 p 528	T12N R2E Sec 17, 18, 19, 20	2/16/2004	159.79
AV#6	AMC360864	Bk 4121 p 529	T12N R2E Sec 19, 30	2/16/2004	159.28
AV#7	AMC360991	Bk 4121 p 530	T12N R2E Sec 17, 20	2/16/2004	158.5
AV#8	AMC360992	Bk 4121 p 531	T12N R2E Sec 20	2/16/2004	159.61
AV#9	AMC360993	Bk 4121 p 532	T12N R2E Sec 20	2/16/2004	160
AV#10	AMC360994	Bk 4121 p 533	T12N R2E Sec 20	2/16/2004	160
AV#11	AMC360995	Bk 4134 p 916	T12N R2E Sec 19	3/21/2004	160
AV#12	AMC360996	Bk 4134 p 917	T12N R2E Sec 25, 30	3/21/2004	160
AV#13	AMC360997	Bk 4134 p 918	T12N R2E Sec 30	3/21/2004	160
AV#14	AMC360998	Bk 4134 p 919	T12N R2E Sec 30	3/21/2004	158
- Big Bug	AMC363464	Bk 4202 p 693	T12N R2E Sec 7	10/23/2004	20
Old Minor	AMC363469	Bk 4202 p 695	T12N R2E Secs 17, 20	10/23/2004	20
Copper Hill #1	AMC363465	Bk 4202 p 696	T12N R2E Sec 19	10/23/2004	20
Copper Hill #2	AMC363466	Bk 4202 p 697	T12N R2E Sec 19	10/23/2004	20
Copper Hill #3	AMC363467	Bk 4202 p 698	T12N R2E Sec 20	10/23/2004	20
Hack#1	AMC363468	Bk 4202 p 694	T12N R2E Sec 7	10/23/2004	20
Pocahontas	AMC371359	Bk 4371 Pg 150	T12N R2E Sec 30	2/19/2006	20
Pocahontas No.2	AMC371360	Bk 4371 Pg 151	T12N R2E Sec 30, 31	2/19/2006	20
Copper Mountain No.1	AMC371356	Bk 4371 Pg 152	T12N R2E Sec 30	2/19/2006	20
Copper Mountain No.2	AMC371357	Bk 4371 Pg 153	T12N R2E Sec 30	2/19/2006	20
Copper Bell	AMC371353	Bk 4371 Pg 154	T12N R2E Sec 19, 30	2/19/2006	20
Copper Queen Copper	AMC371358	Bk 4371 Pg 155	T12N R2E Sec 19	2/19/2006	20
Dome No.1 Copper	AMC371354	Bk 4371 Pg 156	T12N R2E Sec 19	2/19/2006	20
Dome No.2	AMC371355	Bk 4371 Pg 157	T12N R2E Sec 19	2/19/2006	20

RECEIVED
 B.L.M. AZ STATE OFFICE
 2008 AUG 12 A 7 32
 PHOENIX, ARIZONA

FREDERICK C. BAUMAN
9212 Empire Rock Street
Las Vegas, NV 89143
(702) 533-8372
searchlightwest@aol.com

August 6, 2008

BLM
Arizona State Office
One N. Central Ave., Suite 800
Phoenix, AZ 85004

Re; 2009 Mining Claim Maintenance Fee

Ladies and Gentlemen:

Enclosed is a check for \$3,125 in payment of the 2009 claim maintenance fees for the following projects:

American Molygold – 25 claims \$3,125

Sincerely yours,



Frederick C Bauman

PHOENIX, ARIZONA

2008 AUG 12 A 7:32

RECEIVED
B.L.M. AZ STATE OFFICE

MAINTENANCE FEE PAYMENT

Claimant Name: Middle Verde Development Co., LLC
 Address: 9212 Empire Rock St
 City: Las Vegas State: NV Zip: 89143
 Telephone: (702) 533-8372
 E-mail address: searchlightwest@aol.com
 Signature: Fredrick C Bauman

RECEIVED
 BLM, AZ STATE OFFICE
 PHOENIX, ARIZONA
 2008 AUG 12 A 7:32
 BLM
 Date
 Stamp

Check here if this is a change of address.
American Molybdenum Project - 25 claims - \$3,125

LINE NO.	AMC NUMBER	CLAIM/SITE NAME	COUNTY RECORDER DATA (If available)	TWP	RNG	SEC
1		<u>see attachment</u>				
2						
3						
4						
5						
6						
7						
8						
9						
10						

List additional claims on Form MCF114.

Bureau of Land Management
 Arizona State Office
www.az.blm.gov

No. of Claims: 25 x \$125 = 3125
 Check No: 1204 Init. SPB
 Receipt No.: 1759533
 For BLM Use Only

Form: MCF112
 Revised July 2005

Exhibit "A"
 American Molygold Property
 Cherry Creek Mining District
 Yavapai County, Arizona

<u>Claim</u>	<u>AMC#</u>	<u>Recording Info</u>	<u>Township / Range / Section</u>	<u>Date</u>	<u>Date</u>
<u>Located</u>	<u>Acreege</u>				
Big Chief	364347	Bk 4212 pg 290	T14N R3E Secs 21, 28	11/26/2004	20
Gold Leaf	364348	Bk 4212 pg 291	T14N R3E Sec 28	11/26/2004	20
Logan	364349	Bk 4212 pg 292	T14N R3E Sec 28	11/26/2004	20
Blue Monster	364502	Bk 4218 pg 722	T14N R3E Secs 14, 15	12/17/2004	20
Gold Eagle #1	364504	Bk 4218 pg 723	T14N R3E Sec 15	12/17/2004	20
Gold Eagle #2	364505	Bk 4218 pg 724	T14N R3E Sec 15	12/17/2004	20
Pfau	364507	Bk 4218 pg 721	T14N R3E Sec 11	12/17/2004	20
Cherry King	364503	Bk 4218 pg 726	T14N R3E Sec 9	12/17/2004	20
Hillside	364506	Bk 4218 pg 725	T14N R3E Sec 9	12/17/2004	20
Monarch #1	364350	Bk 4218 pg 717	T14N R3E Sec 3	11/26/2004	20
Monarch #2	364351	Bk 4218 pg 718	T14N R3E Sec 3	11/26/2004	20
Monarch #3	364353	Bk 4218 pg 719	T14N R3E Secs 3,10	11/26/2004	20
Monarch #4	364352	Bk 4218 pg 720	T14N R3E Secs 3, 4	11/26/2004	20
CG#1	364483	Bk 4218 pg 728	T14N R3E Secs 10, 15, 16	12/17/2004	160
CG#2	364484	Bk 4218 pg 730	T14N R3E Sec 15	12/17/2004	152
CG#3	364485	Bk 4218 pg 731	T14N R3E Secs 10, 11, 14, 15	12/17/2004	160
CG#4	364331	Bk 4218 pg 729	T14N R3E Secs 3, 10	11/26/2004	160
CG#5	364332	Bk 4212 pg 288	T14N R3E Secs 21, 28	11/26/2004	160
CG#6	364333	Bk 4212 pg 289	T14N R3E Secs 22, 27	11/26/2004	160
CG#7	364486	Bk 4218 pg 727	T14N R3E Secs 11, 14	12/17/2004	160
CG#8	364611	Bk 4236 pg 103	T14N R3E Secs 16, 21	2/13/2005	160
CG#9	364612	Bk 4236 pg 104	T14N R3E Secs 16, 21	2/13/2005	160
CG#10	364613	Bk 4236 pg 105	T14N R3E Secs 3, 10, 15	2/13/2005	157
CG#11	364614	Bk 4236 pg 106	T14N R3E Secs 3, 10	2/13/2005	159.6
CG#12	364615	Bk 4236 pg 107	T14N R3E Secs 10, 15	2/13/2005	155.6

PHOENIX, ARIZONA

2008 AUG 12 A 7:33

RECEIVED
 B.L.M. AZ STATE OFFICE

United States Department of the Interior
Bureau of Land Management
 BUSINESS & SUPPORT SVCS DIV
 ONE N CENTRAL AVE SUITE 800
 PHOENIX, AZ 85004 -4427
 Phone: (602) 417-9200

Receipt

No:

1759533

Transaction #: 1817023	
Date of Transaction: 08/12/2008	
CUSTOMER:	FREDERICK C BAUMAN 9212 EMPIRE ROCK ST LAS VEGAS, NV 89143

LINE #	QTY	DESCRIPTION	REMARKS	UNIT PRICE	TOTAL
1	10.00	LOCATABLE MINERALS / MINING CLAIMS-NOT NEW-UNADJUD, ONE AUTH NO. ONLY / MINING CLAIM MONEY RECEIVED (455) CASES: AMC350565/\$2375.00, AMC367211/\$1375.00, AMC393053/\$2750.00, AMC357050/\$3250.00, AMC357550/\$4625.00, AMC362813/\$1875.00, AMC364246/\$2875.00, AMC364683/\$3375.00, AMC360628/\$3625.00, AMC364347/\$3125.00	MAINT 2009	- n/a -	29250.00
TOTAL:					\$29,250.00

PAYMENT INFORMATION			
1	AMOUNT:	\$12,625.00	POSTMARKED: 8/7/08 0:00
	TYPE:	CHECK	RECEIVED: 08/12/2008
	CHECK NO:	1202	
	NAME:	SEARCHLIGHT EXPLORATION LLC 9212 EMPIRE ROCK ST LAS VEGAS NV 89143	
2	AMOUNT:	\$7,000.00	POSTMARKED: 8/7/08 0:00
	TYPE:	CHECK	RECEIVED: 08/12/2008
	CHECK NO:	1203	
	NAME:	SEARCHLIGHT EXPLORATION LLC 9212 EMPIRE ROCK ST LAS VEGAS NV 89143	
3	AMOUNT:	\$6,500.00	POSTMARKED: 8/7/08 0:00
	TYPE:	CHECK	RECEIVED: 08/12/2008
	CHECK NO:	1200	
	NAME:	SEARCHLIGHT EXPLORATION LLC 9212 EMPIRE ROCK ST LAS VEGAS NV 89143	

4	AMOUNT:	\$3,125.00	POSTMARKED:	8/7/08 0:00
	TYPE:	CHECK	RECEIVED:	08/12/2008
	CHECK NO:	1204		
	NAME:	SEARCHLIGHT EXPLORATION LLC 9212 EMPIRE ROCK ST LAS VEGAS NV 89143		

REMARKS

This receipt was generated by the automated BLM Collections and Billing System and is a paper representation of a portion of the official electronic record contained therein.

Amc 362811

364364

355838

390899

MAINTENANCE FEE PAYMENT

Claimant Name: Searchlight Exploration, LLC
 Address: 9212 Empire Rock St
 City: Las Vegas State: NV Zip: 89143
 Telephone: (702) 533-8372
 E-mail address: searchlightwest@aol.com
 Signature: Frederick C Danner
Manager

BLM
Date
Stamp

PHOENIX, ARIZONA

JUL 25 A 7:19

Check here if this is a change of address.

Ester Basin Project - 17 claims - # 2,125

LINE NO.	AMC NUMBER	CLAIM/SITE NAME	COUNTY RECORDER DATA (If available)	TWP	RNG	SEC
1		<u>See Attachment</u>				
2						
3						
4						
5						
6						
7						
8						
9						
10						

List additional claims on Form MCF114.

Bureau of Land Management
 Arizona State Office
www.az.blm.gov

No. of Claims: 17 x \$125 = 2125.00
 Check No: 4374 Init. SP 8
 Receipt No.: 1748434
 For BLM Use Only

Form: MCF112
 Revised July 2005

Exhibit A
 Ester Basin Property
 Owens Mining District
 Mohave County, Arizona

Potts Mountain Property
 Owens Mining District
 Mohave County, Arizona

<u>Claim</u>	<u>AMC#</u>	<u>Recording Info</u>	<u>Township / Range / Section</u>	<u>Date Located</u>	<u>Approx Acreage</u>
LDP#1	AMC362825	Bk5205 p198	T12N R14W Secs 20, 21	9/5/2004	160
LDP#2	AMC362826	Bk5205 p201	T12N R14W Sec 21	9/5/2004	160
LDP#3	AMC362827	Bk5205 p204	T12N R14W, Secs 20, 21	9/5/2004	160
Lead Pill	AMC364366	Bk5335 p937	T12N R14W Sec 21	12/04/2004	20
Red Top	AMC364365	Bk5335 p939	T12N R14W, Secs 20, 21	12/04/2004	20

Ester Basin Property
 Owens Mining District
 Mohave County, Arizona

<u>Claim</u>	<u>AMC#</u>	<u>Recording Info</u>	<u>Township / Range / Section</u>	<u>Date Located</u>	<u>Approx Acreage</u>
LDP#4	AMC355838	Bk3868 p458	T12N R14W Secs 28, 33	9/3/2001	160
LDP#5	AMC355839	Bk3868 p460	T12N R14W Secs 27, 34	9/3/2001	160
Ester #1	AMC364367	Bk5335 p941	T12N R14W Sec28	12/04/2004	20
Ester #2	AMC364368	Bk5335 p943	T12N R14W Secs 27, 28 33, 34	12/04/2004	20
Ester #3	AMC364369	Bk5335 p945	T12N R14W Sec 34	12/04/2004	20

Ester Basin Property
 Owens Mining District
 Mohave County, Arizona
 Claims Located in 2008

<u>Claim</u>	<u>AMC#</u>	<u>Recording Info.</u>	<u>Twp/Range/Sec</u>	<u>Date Located</u>	<u>Approx Acreage</u>
LDP#9	390902	Bk7123 p186	12N 14W, Secs 21, 28	2/9/2008	160
LDP#10	390903	Bk7123 p189	12N 14W, Secs 21, 28	2/9/2008	160
LDP#11	390904	Bk7123 p192	12N 14W, Sec 28	2/9/2008	140
LDP#12	390905	Bk7123 p195	12N 14W, Secs 21, 28	2/9/2008	160
LDP#13	390906	Bk7123 p198	12N 14W, Secs 28, 33	2/9/2008	160
Ester# 4	390900	Bk7123 p201	12N 14W, Secs 28, 29	2/9/2008	20
Ester# 5	390901	Bk7123 p203	12N 14W, Sec 28	2/9/2008	20

ENTERED INTO COMPUTER
 AUG 07 2008 *CB*

DEWENY, ARIZONA
 2008-08-05 A 7:19

United States Department of the Interior
 Bureau of Land Management
 BUSINESS & SUPPORT SVCS DIV
 ONE N CENTRAL AVE SUITE 800
 PHOENIX, AZ 85004 -4427
 Phone: (602) 417-9200

Receipt

No:

1748434

Transaction #: 1805627		ENTERED INTO COMPUTER AUG 07 2008 + VERIFIED RB
Date of Transaction: 07/25/2008		
CUSTOMER:	SEARCHLIGHT EXPLORATION LLC 9212 EMPIRE ROCK ST LAS VEGAS, NV 89143	

LINE #	QTY	DESCRIPTION	REMARKS	UNIT PRICE	TOTAL
1	1.00	LOCATABLE MINERALS / MINING CLAIMS-NOT NEW-UNADJUD, ONE AUTH NO. ONLY / MINING CLAIM MONEY RECEIVED (455) CASES: AMC3628525/\$2125.00	MAINT 2009	- n/a -	2125.00
TOTAL:					\$2,125.00

PAYMENT INFORMATION					
1	AMOUNT:	\$2,125.00	POSTMARKED:	7/22/08 0:00	
	TYPE:	CHECK	RECEIVED:	07/25/2008	
	CHECK NO:	4374			
	NAME:	BAUMAN, FREDERICK C 9212 EMPIRE ROCK ST LAS VEGAS NV 89143			

REMARKS

This receipt was generated by the automated BLM Collections and Billing System and is a paper representation of a portion of the official electronic record contained therein.

<u>Lead</u>	<u>AMC #</u>
362811	362825-827
364364	364365-369
355838	355838-839
390899	390900-906

LEAD FILE NUMBERS:

Amc 362811	361420	356667
364364	361514	356928
357922	361076	363464
360061	362672	357865
360022	368880	
360428	356410	

LEAD AMC SERIAL NUMBER	AMC SERIAL NUMBER(S)	NUMBER OF CLAIM(S)
Amc 362811	362811 - 812	2
"	362821 - 824	4
364364	364370 - 374	5
357922	357922 - 926	5
360061	360061 - 063	3
360022	360022	1
360428	360428 - 431	4
361420	361420 - 424	5
361514	361514 - 518	5
361076	361076 - 077	2
362672	362672 - 683	12
368880	368880 - 892	13
356410	356410	1
356667	356667 - 669	3
356928	356929 - 930	2
363464	363470 - 476	7
357865	357865 - 866	2
	Total	76
ENTERED INTO COMPUTER		
MAY 22 2008 PB		

Message:

76 ROWS RETRIEVED

CBS Export Results Report

Include Resolved Records

Record Status

- Error Records (E/M/I)
- Accepted Records (A/W)
- "On Hold" Records (H)
- All Records (for s/n or receipt nr)
- Exported, No Results From CBS
- New (not yet exported)

Enter export Date (mm/dd/yyyy) ALL

Serial Number match (optional)

Receipt Nr (optional) 1707353

Export Nr (exclusive)

LR2000 User (defaults to login) ALL

Search Criteria Responsible Area (Error)

- User (U,X)
- Programmer (P,X)
- All (U,P,X)

[User Guide](#)

	Resend?	Export Nr	A/D	Serial Nr	Mult	Code	\$ Amount	Remarks	Receipt Nr	LR2000 User	#Msg	Resolve
1	<input type="checkbox"/>	1721446	A	AMC362811		582	125.00	2009	1707353	P5BROWN		<input type="checkbox"/>
2	<input type="checkbox"/>	1721447	A	AMC362812		582	125.00	2009	1707353	P5BROWN		<input type="checkbox"/>

SEARCHLIGHT EXPLORATION, LLC

9212 Empire Rock Street
Las Vegas, NV 89143
(702) 533-8372
Email: searchlightwest@aol.com

May 12, 2008

US Dept of Interior – BLM
Arizona State Office
1 North Central Ave., Suite 800
Phoenix, A 85004
Attn: Mining Claims

Re: 2009 Claim Maintenance Fee Payment

Ladies and Gentlemen:

Enclosed is a check for \$9,500 in payment of the 2009 claim maintenance fees for the following projects:

N. Rawhide	11 claims	\$1,375
Oatman	37 claims	4,625
Silverfield	13 claims	1,625
Treasure King	10 claims	1,250
Yaba	5 claims	625

Total	76 claims	\$9,500

Regards,



Frederick C. Bauman,
Manager

ENTERED INTO COMPUTER
MAY 22 2008 RB

PHOENIX, ARIZONA

2008 MAY 15 A 1:55

RECEIVED
BLM, AZ STATE OFFICE

MAINTENANCE FEE PAYMENT

Claimant Name: Searchlight Exploration, LLC
 Address: 922 Empire Rock St
 City: Las Vegas State: NV Zip: 89143
 Telephone: (702) 533-8372
 E-mail address: searchlight@tdaol.com
 Signature: Andrew C. Bauman
Manager

BLM
Date
Stamp

PHOENIX, ARIZONA

2008 MAY 15 A 1:55

RECEIVED
BLM, AZ STATE OFFICE

Check here if this is a change of address
N. Rawhide Project - 11 claims - \$1,375

LINE NO.	AMC NUMBER	CLAIM/SITE NAME	COUNTY RECORDER DATA (If available)	TWP	RNG	SEC
1		<u>See attachment</u>				
2						
3						
4						
5						
6						
7						
8						
9						
10						

List additional claims on Form MCF114.

Bureau of Land Management
 Arizona State Office
www.az.blm.gov

No. of Claims: 11 x \$125 = 1375.00
 Check No: 1100 Init. SPB
 Receipt No.: 1707353
 For BLM Use Only

Form: MCF112
 Revised July 2005

Exhibit A
 North Rawhide Property
 Owens Mining District
 Mohave County, Arizona

<u>Claim</u>	<u>AMC#</u>	<u>Recording Info</u>	<u>Township / Range / Section</u>	<u>Date Located</u>	<u>Approx Acreage</u>
SMG#11	AMC362821	Bk5205 p186	T11N R14W Secs 1, 12	9/5/2004	160
SMG#12	AMC362822	Bk5205 p189	T11N R13W Sec 7 T11N R14W Sec 7, 12	9/5/2004	160
SMG#13	AMC362823	Bk5205 p192	T11N R14W Sec 12	9/5/2004	160
SMG#14	AMC362824	Bk5205 p195	T11N R14W Sec 13	9/5/2004	160
N. Rawhide #1	AMC364370	Bk5335 p947	T11N R14W Secs 1, 12	12/04/2004	20
N. Rawhide #2	AMC364371	Bk5335 p949	T11N R13W Sec 7 T11N R14W Sec 12	12/04/2004	20
Copper Bluff #1	AMC364372	Bk9335 p951	T11N R14W Sec 13	12/04/2004	20
SMG#1	AMC362811	Bk5205 p156	T11N R13W Secs 18, 19	9/1/2004	122
SMG#2	AMC362812	Bk5205 p159	T11N R14W Sec 13	9/1/2004	150
Cactus Queen	AMC364373	Bk5335 p953	T11N R14W Sec 13	12/04/2004	20
Deer Trail #1	AMC364374	Bk5335 p955	T11N R13W Sec 18	12/04/2004	20

ENTERED INTO COMPUTER
 MAY 22 2008 *PB*

RECEIVED
 U.S. AZ STATE OFFICE
 2008 MAY 15 A 7:55
 PHOENIX, ARIZONA

MAINTENANCE FEE PAYMENT

Claimant Name: Searchlight Exploration, LLC
 Address: 9212 Empire Rock St
 City: Las Vegas State: NV Zip: 89143
 Telephone: (702) 533-8372
 E-mail address: searchlightwest@aol.com
 Signature: Fredrick P. Bauman
Manager

BLM
Date
Stamp

PHOENIX, ARIZONA

2008 MAY 15 A 7:55

RECEIVED
BLM ARIZONA STATE OFFICE

Check here if this is a change of address.
Catman Project - 37 claims - \$4,625

LINE NO.	AMC NUMBER	CLAIM/SITE NAME	COUNTY RECORDER DATA (If available)	TWP	RNG	SEC
1	<u>See Attachment</u>					
2						
3						
4						
5						
6						
7						
8						
9						
10						

List additional claims on Form MCF114.

Bureau of Land Management
 Arizona State Office
www.az.blm.gov

No. of Claims: 37 x \$125 = 4625.00
 Check No: 1100 Init. SPB
 Receipt No.: 1707353
 For BLM Use Only

Form: MCF112
 Revised July 2005

Oatman Project
 San Francisco Mining District
 Mohave County, Arizona

Central Claim Block

Big John Lode	AMC357922 Bk4480 Pg821	T19N R20W Secs 22,23	3/15/2003	20
BJ#1	AMC357923 Bk4480 Pg823	T19N R20W Secs22,23,24	3/15/2003	156.6
BJ#2	AMC357924 Bk4480 Pg826	T19N R20W Sec26	3/15/2003	157.5
BJ#3	AMC357925 Bk4480 Pg829	T19N R20W Sec 26	3/15/2003	160
Big John #4	AMC360061 Bk4813 Pg703	T19N R20W Sec 25	12/7/2003	120
Argo Lode	AMC360022 Bk 4807 Pg 100	T19N R20W Sec 24	12/7/2003	20
Big John #5	AMC360062 Bk 4813 Pg 706	T19N R20W Sec 24	12/7/2003	150
Big John #6	AMC360063 Bk4813 Pg709	T19N R20W Sec 25	12/7/2003	160

Southern Claim Block

Armil Lode	AMC360428 Bk4836 Pg672	T18N R20W Secs4,9	1/4/2004	20
GQ#1	AMC357926 Bk4480 Pg832	T18N R20W Secs 9, 10	3/15/2003	140
GQ#2	AMC360429 Bk4826 Pg672	T18N R20W Secs4,9	12/25/2003	160
GQ#3	AMC360430 Bk4826 Pg158	T18N R20W Secs10,15	12/25/2003	155
GQ#4	AMC360431 Bk4836 Pg674	T18N R20W Secs 4,5	1/4/2004	160
GQ#5	AMC361420 Bk4926 Pg309	T18N R20W Sec 4	3/6/2004	155
		T19N R20W Secs 32, 33		
Q#6	AMC361421 Bk4926 Pg312	T18N R20W Sec 4	3/6/2004	160
		T19N R20W Sec 33		
GQ#7	AMC361422 Bk4926 Pg315	T18N R20W Secs3, 4	3/6/2004	160
		T19N R20W Secs 33, 34		
GQ#8	AMC361423 Bk4926 Pg318	T18N R20W Sec 3	3/6/2004	159.37
		T19N R20W Sec 34		
GQ#9	AMC361424 Bk4926 Pg321	T18N R20W Sec 2	3/6/2004	155
		T19N R20W Sec 35		
GQ#10	AMC361514 Bk4926 Pg 324	T18N R20W Sec 4	3/6/2004	160
GQ#11	AMC361515 Bk4926 Pg327	T18N R20W Sec 3, 4	3/6/2004	160
GQ#12	AMC361516 Bk4926 Pg330	T18N R20W Secs 2,3	3/6/2004	160
GQ#13	AMC361517 Bk4926 Pg333	T18N R20W Secs 2,3	3/6/2004	160
GQ#14	AMC361518 Bk4926 Pg336	T18N R20W Secs 3,4	3/6/2004	160
GQ#15	AMC361076 Bk4926 Pg339	T18N R20W Secs3,4,9,10	3/6/2004	159
GQ#16	AMC361077 Bk4926 Pg342	T18N R20W Sec 10	3/6/2004	160
Lode claims:				
Lazy Boy	AMC362675 Bk5201 Pg555	T18N R20W Sec 2	9/3/2004	20
		T19N R20W Secs 34, 35		
Peerless	AMC362682 Bk5201 Pg557	T19N R20W Sec 34	9/3/2004	20
Paragon	AMC362681 Bk5201 Pg559	T18N R20W Sec 3	9/3/2004	20
United Oatman	AMC362683 Bk5201 Pg561	T18N R20W Sec 4	9/3/2004	20
		T19N R20W Sec 33		
Oatman Southern	AMC362680 Bk5201 Pg563	T18N R20W Sec 5	9/3/2004	20
Nellie May 1	AMC362676 Bk5201 Pg565	T18N R20W Secs 4, 5	9/3/2004	20
		T19N R20W Secs 32, 33		
Nellie May 14	AMC362677 Bk5201 Pg567	T18N R20W Sec 4	9/3/2004	20
Nellie May 20	AMC362678 Bk5201 Pg569	T18N R20W Secs 4, 9	9/3/2004	20
Nellie May 39	AMC362679 Bk5201 Pg571	T18N R20W Secs 3, 10	9/3/2004	16
Arataba #1	AMC362672 Bk5201 Pg573	T18N R20W Secs 9, 10	9/3/2004	20
Arataba #2	AMC362673 Bk5201 Pg575	T18N R20W Secs 10, 15	9/3/2004	20
Arataba #3	AMC362674 Bk5201 Pg577	T18N R20W Secs 10, 15	9/3/2004	20

ENTERED INTO COMPUTER

MAY 22 2008

CB

PHOENIX, ARIZONA

2008 MAY 15 A 7:56

RECEIVED
 J.M. STUBBS

MAINTENANCE FEE PAYMENT

Claimant Name: Searchlight Exploration, LLC
 Address: 9212 Empire Rock St
 City: Las Vegas State: NV Zip: 89143
 Telephone: (702) 533-8372
 E-mail address: searchlightwest@aol.com
 Signature: Frederick C. Bannan

RECEIVED
 U.S. BUREAU OF LAND MANAGEMENT
 U.S. DEPARTMENT OF THE INTERIOR
 PHOENIX, ARIZONA
 2008 MAY 15 A 1:56
 BLM
 Date
 Stamp

Check here if this is a change of address.
Silverfield Project - 13 claims - \$1,625

LINE NO.	AMC NUMBER	CLAIM/SITE NAME	COUNTY RECORDER DATA (If available)	TWP	RNG	SEC
1		<u>See Attachment</u>				
2						
3						
4						
5						
6						
7						
8						
9						
10						

List additional claims on Form MCF114.

Bureau of Land Management
 Arizona State Office
www.az.blm.gov

No. of Claims: 13 x \$125 = 1625.00
 Check No: 1100 Init. SPB
 Receipt No.: 1707353
 For BLM Use Only

Form: MCF112
 Revised July 2005

Exhibit A
 Silverfield Gold Project
 Owens Mining District
 Mohave County, Arizona

<u>Claim</u>	<u>AMC#</u>	<u>Recording Info</u>	<u>Township / Range / Section</u>	<u>Date Located</u>	<u>Approx Acreage</u>
SF#1	368880	Bk 6035 Pg 337	10N 14W Sec 6 11N 14W Sec 31	12/26/2005	160
SF#2	368881	Bk 6035 Pg 340	10N 14W Sec 6 11N 14W Sec 31	12/26/2005	160
SF#3	368882	Bk 6035 Pg 334	10N 14W Sec 6 11N 14W Sec 31	12/26/2005	160
SF#4	368883	Bk 6035 Pg 343	10N 14W Sec 5 11N 14W Sec 32	12/26/2005	160
SF#5	368884	Bk 6035 Pg 346	10N 14W Sec 5 11N 14W Sec 32	12/26/2005	140
SF#6	368885	Bk 6035 Pg 349	10N 14W Sec 6	12/26/2005	160
SFL#1	368886	Bk 6035 Pg 352	10N 14W Sec 6	12/26/2005	20
SFL#2	368887	Bk 6035 Pg 354	10N 14W Sec 6	12/26/2005	20
SFL#3	368888	Bk 6035 Pg 356	10N 14W Secs 5, 6	12/26/2005	20
SFL#4	368889	Bk 6035 Pg 358	11N 14W Sec 31	12/26/2005	20
SFL#5	368890	Bk 6035 Pg 360	11N 14W Secs 31, 32	12/26/2005	20
SFL#6	368891	Bk 6035 Pg 362	11N 14W Secs 31, 32	12/26/2005	20
SFL#7	368892	Bk 6035 Pg 364	11N 14W Sec 32	12/26/2005	20

ENTERED INTO COMPUTER

MAY 22 2008 PB

PHOENIX, ARIZONA

2008 MAY 15 A 7:56

RECEIVED
 ALM. AZ STATE OFFICE

MAINTENANCE FEE PAYMENT

Claimant Name: Searchlight Exploration, LLC
 Address: 9212 Empire Rock St
 City: Las Vegas State: NV Zip: 89143
 Telephone: (702) 533-8372
 E-mail address: searchlightwest@aol.com
 Signature: Fredrick C Bauman
Manager

RECEIVED
 BLM, AZ STATE OFFICE
 PHOENIX, ARIZONA
 2008 MAY 15 A 7:56
 BLM
 Date
 Stamp

Check here if this is a change of address.

Treasure King Project - 10 claims @ 1250

LINE NO.	AMC NUMBER	CLAIM/SITE NAME	COUNTY RECORDER DATA (If available)	TWP	RNG	SEC
1	<u>See Attachment</u>					
2						
3						
4						
5						
6						
7						
8						
9						
10						

List additional claims on Form MCF114.

Bureau of Land Management
Arizona State Office
www.az.blm.gov

No. of Claims: 10 x \$125 = 1250.00
 Check No: 1100 Init. SP-8
 Receipt No.: 1707353
 For BLM Use Only

Form: MCF112
 Revised July 2005

Exhibit A
 Treasure King Property
 Big Bug / Turkey Creek Mining Districts
 Yavapai County, Arizona

<u>Claim</u>	<u>AMC#</u>	<u>Recording Info</u>	<u>Township / Range / Section</u>	<u>Date Located</u>	<u>Approx Acreage</u>
Treasure King Lode Claim	AMC356410	Bk 3928 p281	T11.5N R1E Sec 24	5/8/2002	20
TK#1	AMC356669	Bk 3957 p 462	T11.5N R1E Sec 24, 25	9/7/2002	160
TK#2	AMC356667	Bk 3957 p 463	T11.5N R1E Sec 25, 36	9/7/2002	160
TK#3	AMC356668	Bk 3957 p 464	T11.5N R1E Sec 36	9/7/2002	160
TK#4	AMC356930	Bk 3965 p 702	T11.5N R1E Sec 36	9/20/2002	160
Treasure King #2	AMC363470	Bk4202 p688	T11.5N R1E Secs 25, 36	10/23/2004	20
Treasure King #3	AMC363471	Bk4202 p689	T11.5N R1E Secs 25, 36	10/23/2004	20
Treasure King #4	AMC363472	Bk4202 p690	T11.5N R1E Secs 25, 36	10/23/2004	20
Treasure King #5	AMC363473	Bk4202 p691	T11.5N R1E Sec 36	10/23/2004	20
Treasure King #6	AMC363474	Bk4202 p692	T11.5N R1E Sec 36	10/23/2004	20
			T11N R1E Sec 1		

ENTERED INTO COMPUTER
 MAY 22 2008 *RB*

RECEIVED
 D.L.M. AZ STATE OFFICE
 2008 MAY 15 A 7:56
 PHOENIX, ARIZONA

MAINTENANCE FEE PAYMENT

Claimant Name: Searchlight Exploration, LLC
 Address: 9212 Empire Rock St
 City: Las Vegas State: NV Zip: 89143
 Telephone: (702) 523-8372
 E-mail address: searchlight.wat@aol.com
 Signature: William C. Bayman
Manager

RECEIVED
 BLM, AZ STATE OFFICE
 PHOENIX, ARIZONA
 2008 MAY 15 A 7:56
 BLM
 Date
 Stamp

Check here if this is a change of address.
Yaha Project - 5 claims - #625

LINE NO.	AMC NUMBER	CLAIM/SITE NAME	COUNTY RECORDER DATA (if available)	TWP	RNG	SEC
1		<u>See attachment</u>				
2						
3						
4						
5						
6						
7						
8						
9						
10						

List additional claims on Form MCF114.

Bureau of Land Management
 Arizona State Office
www.az.blm.gov

No. of Claims: 5 x \$125 = 625.00
 Check No: 1100 Init. WCB
 Receipt No.: 1707353
 For BLM Use Only

Form: MCF112
 Revised July 2005

Exhibit A
 Yaba Property
 Yarber Wash Mining District
 Yavapai County, Arizona

<u>Claim</u>	<u>AMC#</u>	<u>Recording Info</u>	<u>Township / Range / Section</u>	<u>Date Located</u>	<u>Approx Acreage</u>
Monstro Verde 1	AMC356929	Bk 3965 p 701	T13N R2E Sec 33	9/20/2002	160
Monstro Verde 2	AMC357865	Bk 4012 p 537	T12N R2E Sec 3	3/17/2003	160
Monstro Verde 3	AMC357866	Bk 4012 p 538	T12N R2E Sec 2 T13N R2E Sec 34	3/17/2003	160
Yaba Gold Dot	AMC363476	Bk 4202 p 699	T12N R2E Sec 2 T13N R2E Sec 33	10/23/2004	20
Tri-Metals	AMC363475	Bk 4202 p 700	T12N R2E Secs 2, 3	10/23/2004	20

ENTERED INTO COMPUTER

MAY 22 2008

LB

PHOENIX, ARIZONA

2008 MAY 15 A 7:56

RECEIVED
 S.L.M. AZ STATE OFFICE

United States Department of the Interior
Bureau of Land Management
 BUSINESS & SUPPORT SVCS DIV
 ONE N CENTRAL AVE SUITE 800
 PHOENIX, AZ 85004 -4427
 Phone: (602) 417-9200

Receipt

No: 1707353

Transaction #: 1763685	ENTERED INTO COMPUTER
Date of Transaction: 05/15/2008	
CUSTOMER:	SEARCHLIGHT EXPLORATION LLC MAY 22 2008 <i>PB</i> 9212 EMPIRE ROCK ST LAS VEGAS, NV 89143

LINE #	QTY	DESCRIPTION	REMARKS	UNIT PRICE	TOTAL
1	1.00	LOCATABLE MINERALS / MINING CLAIMS-NOT NEW-UNADJUD, ONE AUTH NO. ONLY / MINING CLAIM MONEY RECEIVED (455) CASES: AMC362821/\$9500.00	MAINT 2008	- n/a -	9500.00
TOTAL:					\$9,500.00

PAYMENT INFORMATION					
1	AMOUNT:	\$9,500.00	POSTMARKED:	5/12/08 0:00	
	TYPE:	CHECK	RECEIVED:	05/15/2008	
	CHECK NO:	1100			
	NAME:	SEARCHLIGHT EXPLORATION LLC 9212 EMPIRE ROCK ST LAS VEGAS NV 89143			

REMARKS

This receipt was generated by the automated BLM Collections and Billing System and is a paper representation of a portion of the official electronic record contained therein.

When Recorded Return Document to:

Frederick C Bauman
9212 Empire Rock St
Las Vegas, NV 89143

Check here is this is a change of address.

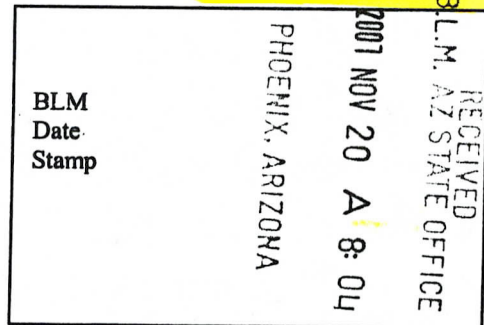
Telephone: _____

E-mail address: _____

AMC 351576
AMC 355313
AMC 355606
AMC 355913
AMC 364364

AFFIDAVIT OF PERFORMANCE OF ANNUAL WORK

1. State of Maryland County of Montgomery ss:
2. I (Name) Betty McIntyre
3. Reside at (Address) 6907 Baylor Dr



City Alexandria County Fairfax

State VA zip 22307 being duly sworn, depose and say that I am a citizen of the United States, more than eighteen years of age, and that all of the facts set forth in this affidavit, subject to the provisions and penalties of 18 U.S.C. 1001 pertaining to the filing of false, fictitious, or fraudulent statements with the United States, are true and correct according to the best of my knowledge, information and belief.

4. Owner's name and address (If not shown in Items 1-3 above). McIntyre Mines, LLC
c/o Betty McIntyre, Manager

5. That I am personally acquainted with the mining claim(s). The work and improvements were made by and at the expense of the owner(s) of said claim(s). Said contiguous group of claims, listed on this document, are situated in the Owens (optional) Mining District; Mohave County, Arizona.

Line No.	AMC NUMBER	CLAIM/SITE NAME	COUNTY RECORDER DATA (If available)	TWP	RNG	SEC
1		<u>See attached Exhibit A</u>				
2						
3						
4						
5						
6						

RE 12/5/07

BLM
Date
Stamp

2007 NOV 20 A 8:04
PHOENIX, ARIZONA

RECEIVED
BLM, AZ STATE OFFICE

7					
8					
9					
10					

6. That between the dates starting at 12 o'clock noon on September 1, 20 06 and ending at 12 o'clock noon on September 1, 20 07 at least \$ 1,000 dollars worth of work and improvements were done and performed upon said claim(s) or upon one or more of a contiguous group of claims for the benefit of all, wholly or partly outside of a contiguous group of claims for the benefit of all, not including the location work.

7. That the following persons were employed to perform the work and improvements described herein: Fred Bauman

8. That the work and improvements performed were: Maintain Roads, Repair protective fencing around mine shafts, repair gates

9. Dated: 11/7/2007 Signature: Betty McIntyre (for JOHN MCINTYRE)
By Betty McIntyre, Manager

SUBSCRIBED AND SWORN TO before me, a Notary Public, this 7th day of Nov 2007

By: [Signature]

Notary Public GAIL NEYLAND
Notary Public, Maryland
Montgomery County
My Commission Expires July 20, 2010

Bureau of Land Management
Arizona State Office
www.az.blm.gov

No. of Claims: 10 x \$10 = 100.00
Check No.: MD Init. SM
Receipt No.: 1606403
For BLM Use Only

Exhibit A
 McCracken Gold Property
 Owens Mining District
 Mohave County, Arizona

<u>Claim</u>	<u>AMC#</u>	<u>Recording Info</u>	<u>Township / Range / Section</u>	<u>Date Located</u>	<u>Approx Acreage</u>
Copper Cliff Lode Claim Amended	AMC351576	Bk 3212 p91	T13N R14W Sec 19	12/4/1998	20
CCP#1	AMC355313	Bk3807 p533 Bk 3677 p919	T13N R14W Sec 19 T13N R15W Sec 24	7/14/2001 1/25/2001	160
CCP#2	AMC355314	Bk3677 p38	T13N R14W Sec 19	1/25/2001	160
CCP#3	AMC355315	Bk3677 p40	T13N R14W Secs 19, 30	1/25/2001	160
CCP#4	AMC355316	Bk3677 p42	T13N R14W Sec 30	2/6/2001	160
CCP#5	AMC355606	Bk3807 p535	T13N R14W Sec 19	7/14/2001	160
CC#6	AMC355913	Bk3923 p133	T13N R14W Sec 18 T13N R15W Sec 13	11/24/2001	160
CC#7	AMC355915	Bk3923 p136	T13N R14W Sec 18 T13N R15W Sec 13	11/24/2001	160
CC#8	AMC355914	Bk3923 p139	T13N R15W Secs 12, 13	11/24/2001	160
Copper Cliff#2	AMC364364	Bk5335 p935	T13N R15W Sec 12	12/04/2004	20

RECEIVED
 B.L.M. AZ STATE OFFICE
 2001 NOV 20 A 8:04
 PHOENIX, ARIZONA

United States Department of the Interior
Bureau of Land Management
 BUSINESS & SUPPORT SVCS DIV
 ONE N CENTRAL AVE SUITE 800
 PHOENIX, AZ 85004 -4427
 Phone: (602) 417-9200

Receipt

No: 1606403

Transaction #: 1659039	
Date of Transaction: 11/23/2007	
CUSTOMER:	FREDERICK C BAUMAN 9212 EMPIRE ROCK STREET LAS VEGAS,NV 89143

LINE #	QTY	DESCRIPTION	REMARKS	UNIT PRICE	TOTAL
1	1.00	LOCATABLE MINERALS / MINING CLAIMS-NOT NEW-UNADJUD,ONE AUTH NO. ONLY / MINING CLAIM MONEY RECEIVED (455) CASES: AMC351576/\$100.00	POL	- n/a -	100.00
TOTAL:					\$100.00

PAYMENT INFORMATION					
1	AMOUNT:	\$100.00	POSTMARKED:	11/16/07 0:00	
	TYPE:	CHECK	RECEIVED:	11/20/2007	
	CHECK NO:	11392401960			
	NAME:	MCINTYRE, BETTY 6907 BAYLOR DR ALEXANDRIA VA 22307			

REMARKS

This receipt was generated by the automated BLM Collections and Billing System and is a paper representation of a portion of the official electronic record contained therein.

Return to:
 Frederick C Bauman, Esq.
 922 Empire Rock St
 Las Vegas, NV 89143

Form 3830-2
 (February 2003)

UNITED STATES
 DEPARTMENT OF THE INTERIOR
 BUREAU OF LAND MANAGEMENT

MAINTENANCE FEE WAIVER CERTIFICATION

SEE INSTRUCTIONS ON REVERSE

AMC 351576
 AMC 355913
 AMC 355606
 AMC 355313
 AMC 364364

FORM APPROVED
 OMB NO. 1004-0114
 Expires: November 30, 2003

79
 R

1. This small miner waiver is filed for the assessment year beginning at noon on September 1, 2007 and ending at noon on September 1, 2008
2. The undersigned and all related parties owned ten or fewer mining claims, mill, or tunnel sites located and maintained on Federal lands in the United States of America on September 1, 2007
3. The undersigned have performed the assessment work **required by law** for each mining claim listed **prior to filing this waiver** and understand that by filing this form; an affidavit of assessment work **must** be recorded by the December 30th following the filing of this waiver.
4. The undersigned understand that if the assessment work obligation has not yet come due under 30 U.S.C. 28 (for those claims in their first assessment year only); a notice of intent to hold reciting this condition **must** be recorded by the December 30th following the filing of this waiver.
5. The undersigned understand that mill and tunnel sites may also be listed upon this waiver and be waived from payment of the maintenance fee; and that a notice of intent to hold for these sites is required to be recorded by the December 30th immediately following the filing of this waiver.
6. The undersigned understand and acknowledge that pursuant to 43 U.S.C. 1212 and 18 U.S.C. 1001; the filing or recording of a false, fictitious, or fraudulent document with the Bureau of Land Management may result in a fine of up to \$250,000, a prison term not to exceed five years, or both.
7. The mining claims, mill or tunnel sites for which this waiver from payment of the maintenance fees is requested are:

CLAIM OR SITE NAME	BLM RECORDATION SERIAL NUMBER
1. See attached Exhibit A	
2.	
3.	
4.	
5.	
6.	
7.	
8.	
9.	
10.	

The owner(s) (claimants) of the above mining claims and sites are:

McIntyre Mines, LLC c/o John B. McIntyre
 (Owner's Name - Please Print)
 6907 Baylor Dr.
 (Street or P.O. Box)
 Alexandria VA 22307
 (City) (State) (Zip Code)

McIntyre Mines, LLC
 John B. McIntyre
 (Owner's Signature)
 By: John B. McIntyre, Manager

(Owner's Name - Please Print)
 (Street or P.O. Box)
 (City) (State) (Zip Code)

(Owner's Signature)

(Owner's Name - Please Print)
 (Street or P.O. Box)
 (City) (State) (Zip Code)

(Owner's Signature)
 PHOENIX, ARIZONA
 2007 JUL 12 A 8:42
 RECEIVED
 B.L.M. AZ STATE OFFICE

(Continued on reverse)

RE 7/18/07

Exhibit A
 McCracken Gold Property
 Owens Mining District
 Mohave County, Arizona

<u>Claim</u>	<u>AMC#</u>	<u>Recording Info</u>	<u>Township / Range / Section</u>	<u>Date Located</u>	<u>Approx Acreage</u>
Copper Cliff Lode Claim Amended CCP#1	AMC351576	Bk 3212 p91	T13N R14W Sec 19	12/4/1998	20
		Bk3807 p533		7/14/2001	
	AMC355313	Bk 3677 p919	T13N R14W Sec 19 T13N R15W Sec 24	1/25/2001	160
CCP#2	AMC355314	Bk3677 p38	T13N R14W Sec 19	1/25/2001	160
CCP#3	AMC355315	Bk3677 p40	T13N R14W Secs 19, 30	1/25/2001	160
CCP#4	AMC355316	Bk3677 p42	T13N R14W Sec 30	2/6/2001	160
CCP#5	AMC355606	Bk3807 p535	T13N R14W Sec 19	7/14/2001	160
CC#6	AMC355913	Bk3923 p133	T13N R14W Sec 18 T13N R15W Sec 13	11/24/2001	160
CC#7	AMC355915	Bk3923 p136	T13N R14W Sec 18 T13N R15W Sec 13	11/24/2001	160
CC#8	AMC355914	Bk3923 p139	T13N R15W Secs 12, 13	11/24/2001	160
Copper Cliff#2	AMC364364	Bk5335 p935	T13N R15W Sec 12	12/04/2004	20

RECEIVED
 B.L.M. AZ STATE OFFICE
 2001 JUL 12 A 8:41
 PHOENIX, ARIZONA

FREDERICK C. BAUMAN

Attorney at Law

9212 Empire Rock Street

Las Vegas, NV 89143

(702) 396-5292

Also licensed to practice law in CA, NJ, NY, NV, PA and TX

United States Department of the Interior
Bureau of Land Management
Arizona State Office
One N Central Ave, Suite 800
Phoenix, AZ 85004
Attn: Mining Claims

Re: Renewal of Mining Claims

Ladies and Gentlemen:

Enclosed is a check for \$21,625 and Maintenance Fee Payment Forms for 173 unpatented mining claims for the 2008 assessment year, as follows:

Mockingbird	19 claims	\$ 2,375
Bouse	26 claims	3,250
Oatman	37 claims	4,625
Treasure King	10 claims	1,250
Copper Mountain	29 claims	3,625
Yaba	5 claims	625
Bonanza	36 claims	4,500
Ambassador	11 claims	1,375
	Total	\$21,625

Sincerely yours,

Frederick C Bauman

May 10, 2007

ENTERED INTO COMPUTER

MAY 23 2007 PB

VERIFIED

MAY 24 2007 PB

PHOENIX, ARIZONA

2007 MAY 15 A 8:58

RECEIVED
B.L.M. AZ STATE OFFICE

LEAD FILE #

AMC350564

AMC355248

AMC355355

AMC355607

AMC355838

AMC356410

AMC356667

AMC356928

AMC357050

AMC357192

AMC357865

AMC357922

AMC360022

AMC360061

AMC360428

AMC360589

AMC360628

AMC360759

AMC360862

AMC360991

AMC360995

AMC361076

AMC361420

AMC361514

AMC362656

AMC362672

AMC362811

AMC363464

AMC364364

AMC367211

AMC371353

Message:

173 ROWS RETRIEVED

VERIFIED (PB)
MAY 24 2007

CBS Export Results Report

Include Resolved Records

Record Status

- Error Records (E/M/I)
- Accepted Records (A/W)
- "On Hold" Records (H)
- All Records (for s/n or receipt nr)
- Exported, No Results From CBS
- New (not yet exported)

Search Criteria

Enter export Date (mm/dd/yyyy)

Serial Number match (optional)

Receipt Nr (optional)

Export Nr (exclusive)

LR2000 User (defaults to login)

Responsible Area (Errors Only)

- User (U,X)
- Programmer (P,X)
- All (U,P,X)

[User Guide](#)

	Resend?	Export Nr	A/D	Serial Nr	Mult	Code	\$ Amount	Remarks	Receipt Nr	LR2000 User	#Msg	Resolved?	OK	Stat1
1	<input type="checkbox"/>	1250093	A	AMC367211		582	125.00	2008	1492004	P5BROWN	1	<input type="checkbox"/>		A

MAINTENANCE FEE PAYMENT

Claimant Name: Searchlight Exploration LLC
 Address: 9212 Empire Rock St
 City: Las Vegas State: NV Zip: 89143
 Telephone: (702) 396-5292
 E-mail address: _____
 Signature: [Signature]
 Manager

RECEIVED
 B.L.M. AZ STATE OFFICE
 2001 MAY 15 A 8:58
 PHOENIX, ARIZONA

BLM
 Date
 Stamp

Check here if this is a change of address.
Mockingbird Original claim Blank - 19 claims - \$2,375

LINE NO.	AMC NUMBER	CLAIM/SITE NAME	COUNTY RECORDER DATA (If available)	TWP	RNG	SEC
1	<u>See Attachment</u>					
2						
3						
4						
5						
6						
7						
8						
9						
10						

List additional claims on Form MCF114.

No. of Claims: 19 x \$125 = 2375.00
 Check No: 1335 Init. SPB
 Receipt No.: 1492004
 For BLM Use Only

Bureau of Land Management
 Arizona State Office
www.az.blm.gov

Form: MCF112
 Revised July 2005

Exhibit A
Mockingbird Project
Weaver Mining District
Mohave County, Arizona

Original Claim Block

<u>Claim</u>	<u>AMC#</u>	<u>Recording Info</u>	<u>Township / Range / Section</u>	<u>Date Located</u>	<u>Acreage</u>
Mockingbird#2	AMC350565	Bk 3155, p. 813	T26N R21W Sec 22	9/4/1998	20
		Amended Bk 4248, p. 337		10/20/2002	
Dandy#1	AMC350569	Bk 3155, p. 821	T26N R21W Sec 27	9/4/1998	20
		Amended Bk 4253, p. 385		10/20/2002	
Great West#1	AMC350573	Bk 3155, p. 829	T26N R21W Sec 27	9/4/1998	20
		Amended Bk 3155, p. 829		10/20/2002	
MP#1	AMC355248	Bk 3667, p. 236	T26N R21W Sec 15	1/22/2001	160
MP#2	AMC355249	Bk 3667, p. 238	T26N R21W Sec 14, 23	1/22/2001	160
MP#3	AMC355250	Bk 3667, p. 240	T26N R21W Sec 22	1/22/2001	156
MP#4	AMC355251	Bk 3667, p. 242	T26N R21W Sec 22	1/22/2001	160
MP#5	AMC355252	Bk 3667, p. 244	T26N R21W Sec 22	1/22/2001	160
MP#6	AMC355253	Bk 3667, p. 246	T26N R21W Sec 23	1/22/2001	160
MP#7	AMC355254	Bk 3667, p. 248	T26N R21W Sec 28	1/22/2001	160
MP#8	AMC355255	Bk 3667, p. 250	T26N R21W Sec 27	1/22/2001	160
MP#9	AMC355256	Bk 3667, p. 252	T26N R21W Sec 27	1/22/2001	160
MP#10	AMC355257	Bk 3667, p. 254	T26N R21W Sec 26	1/22/2001	160
MP#11	AMC355258	Bk 3667, p. 256	T26N R21W Sec 26	1/22/2001	160
MP#12	AMC355259	Bk 3667, p. 258	T26N R21W Sec 26	1/22/2001	160
MP#13	AMC355607	Bk 3807, p. 537	T26N R21W Sec 14, 15	7/14/2001	160
MP#14	AMC355355	Bk 3697, p. 828	T26N R21W Sec 35	3/10/2001	160
MP#15	AMC355608	Bk 3807, p. 539	T26N R21W Sec 22	7/14/2001	144
MP#16	AMC355609	Bk 3807, p. 541	T26N R21W Sec 27	7/14/2001	120

ENTERED INTO COMPUTER

RECEIVED
B.L.M. AZ STATE OFFICE
2001 MAY 15 A 8:58
PHOENIX, ARIZONA

MAINTENANCE FEE PAYMENT

Claimant Name: Searchlight Exploration, LLC
 Address: 9212 Empire Rock St
 City: Las Vegas State: NV Zip: 89143
 Telephone: (702) 396-5292
 E-mail address: _____
 Signature: Frederick E. Bauman
Manager

Check here if this is a change of address.
Boise Project - 26 claims - \$3,250

RECEIVED
 BLM, AZ STATE OFFICE
 2007 MAY 15 A 8:58
 PHOENIX, ARIZONA

BLM
 Date
 Stamp

LINE NO.	AMC NUMBER	CLAIM/SITE NAME	COUNTY RECORDER DATA (If available)	TWP	RNG	SEC
1		<u>See Attachment</u>				
2						
3						
4						
5						
6						
7						
8						
9						
10						

List additional claims on Form MCF114.

Bureau of Land Management
Arizona State Office
www.az.blm.gov

No. of Claims: 26 x \$125 = 3250.00
 Check No: 1335 Init. SPB
 Receipt No.: 1492007
For BLM Use Only

Form: MCF112
 Revised July 2005

Exhibit A
Bouse Project
Northern Plomosa Mining District
La Paz County, Arizona
Original Claim Block

<u>Claim</u>	<u>AMC#</u>	<u>Recording Info</u>	<u>Township / Range / Section</u>	<u>Date Located</u>	<u>Approx Acreage</u>
LBA#1	AMC357050	Fee#2002-06015	T7N R17W Sec 7, 8	12/11/2002	160
	Amended	Fee#2004-00743		1/31/2004	
LBA#2	AMC357051	Fee#2002-06016	T7N R17W Sec 7	12/11/2002	157.2
LBA#3	AMC357052	Fee#2002-06067	T7N R17W Sec 7	12/15/2002	149.6
	Amended	Fee#2004-00744		1/31/2004	
LBA#4	AMC357053	Fee#2002-06068	T7N R18W Sec 12	12/15/2002	154
	Amended	Fee#2004-00745		1/31/2004	
LBA#5	AMC357195	Fee#2003-0016	T7N R18W Sec 12, 13	12/29/2002	159.8
	Amended	Fee#2004-00746		1/31/2004	
LBA#6	AMC357196	Fee#2003-0017	T7N R18W Sec 12	12/29/2002	160
LBA#7	AMC357197	Fee#2003-0018	T7N R18W Sec 12	12/29/2002	156.2
LBA#8	AMC360589	Fee#2004-00224	T7N R17W Sec 5, 6	1/1/2004	160
LBA#9	AMC360590	Fee#2004-00509	T7N R17W Sec 7, 8	1/24/2004	160
LBA#10	AMC360591	Fee#2004-00510	T7N R17W Sec 8	1/24/2004	160
LBA#11	AMC360592	Fee#2004-00511	T7N R17W Secs 8, 17, 18	1/24/2004	160
LBA#12	AMC360593	Fee#2004-00512	T7N R17W Secs 7, 18	1/24/2004	160

Lode Claims located September 2004

<u>Claim</u>	<u>AMC#</u>	<u>Recording Info</u>	<u>Township / Range / Section</u>	<u>Date Located</u>	<u>Approx Acreage</u>
Little Butte #1	AMC362656	Fee2004-04670	T7N R17W Secs 5,6,7,8	9/3/2004	20
Little Butte #2	AMC362657	Fee2004-04671	T7N R17W Secs 6,7,8	9/3/2004	20
Little Butte #3	AMC362658	Fee2004-04672	T7N R17W Secs 7, 8	9/3/2004	20
Little Butte #4	AMC362659	Fee2004-04673	T7N R17W Secs 5, 6, 8	9/3/2004	20
Little Butte #5	AMC362660	Fee2004-04674	T7N R17W Secs 6, 7	9/3/2004	20
Arrastre #1	AMC362661	Fee2994-04675	T7N R17W Secs 7, 8	9/3/2004	20
Arrastre #2	AMC362662	Fee2004-04676	T7N R17W Secs 7, 8	9/3/2004	20
Arrastre #3	AMC362663	Fee2004-04677	T7N R17W Sec 7	9/3/2004	20
Airstrip #1	AMC362664	Fee2004-04678	T7N R17W Sec 8	9/3/2004	20
Airstrip #2	AMC362665	Fee2004-04679	T7N R17W Sec 8	9/3/2004	20
Flat Fault #1	AMC362666	Fee2004-04680	T7N R17W Sec 7	9/3/2004	20
Flat Fault #2	AMC362667	Fee2004-04681	T7N R17W Sec 7	9/3/2004	20
Flat Fault #3	AMC362668	Fee2004-04682	T7N R17W Sec 7	9/3/2004	20
Flat Fault #4	AMC362669	Fee2004-04683	T7N R17W Sec 7	9/3/2004	20

ENTERED INTO COMPUTER

RECEIVED
 B.L.M. AZ STATE OFFICE
 2001 MAY 15 A 8:50
 PHOENIX, ARIZONA

MAINTENANCE FEE PAYMENT

Claimant Name: Searchlight Exploration, LLC
 Address: 9212 Empire Rock St
 City: Las Vegas State: NV Zip: 89143
 Telephone: (702) 396-5292
 E-mail address: _____
 Signature: Fredrick C Bauman *manager*

RECEIVED
 B.L.M. AZ STATE OFFICE
 2001 MAY 15 A 8 58
 PHOENIX, ARIZONA
 BLM
 Date
 Stamp

Check here if this is a change of address.
Oatman Project - 37 claims - #4625

LINE NO.	AMC NUMBER	CLAIM/SITE NAME	COUNTY RECORDER DATA (If available)	TWP	RNG	SEC
1	See	Attachment				
2						
3						
4						
5						
6						
7						
8						
9						
10						

List additional claims on Form MCF114.

No. of Claims: 37 x \$125 = 4625
 Check No: 1335 Init. SB
 Receipt No.: 1492004
 For BLM Use Only

Bureau of Land Management
 Arizona State Office
www.az.blm.gov

Form: MCF112
 Revised July 2005

This form is available from the Arizona Department of Mines and Mineral Resources and may be reproduced.

Oatman Project
 San Francisco Mining District
 Mohave County, Arizona

Central Claim Block

Big John Lode	AMC357922 Bk4480 Pg821	T19N R20W Secs 22,23	3/15/2003	20
BJ#1	AMC357923 Bk4480 Pg823	T19N R20W Secs22,23,24	3/15/2003	156.6
BJ#2	AMC357924 Bk4480 Pg826	T19N R20W Sec26	3/15/2003	157.5
BJ#3	AMC357925 Bk4480 Pg829	T19N R20W Sec 26	3/15/2003	160
Big John #4	AMC360061 Bk4813 Pg703	T19N R20W Sec 25	12/7/2003	120
Argo Lode	AMC360022 Bk 4807 Pg 100	T19N R20W Sec 24	12/7/2003	20
Big John #5	AMC360062 Bk 4813 Pg 706	T19N R20W Sec 24	12/7/2003	150
Big John #6	AMC360063 Bk4813 Pg709	T19N R20W Sec 25	12/7/2003	160

Southern Claim Block

Armil Lode	AMC360428 Bk4836 Pg672	T18N R20W Secs4,9	1/4/2004	20
GQ#1	AMC357926 Bk4480 Pg832	T18N R20W Secs 9, 10	3/15/2003	140
GQ#2	AMC360429 Bk4826 Pg672	T18N R20W Secs4,9	12/25/2003	160
GQ#3	AMC360430 Bk4826 Pg158	T18N R20W Secs10,15	12/25/2003	155
GQ#4	AMC360431 Bk4836 Pg674	T18N R20W Secs 4,5	1/4/2004	160
GQ#5	AMC361420 Bk4926 Pg309	T18N R20W Sec 4	3/6/2004	155
		T19N R20W Secs 32, 33		
Q#6	AMC361421 Bk4926 Pg312	T18N R20W Sec 4	3/6/2004	160
		T19N R20W Sec 33		
GQ#7	AMC361422 Bk4926 Pg315	T18N R20W Secs3, 4	3/6/2004	160
		T19N R20W Secs 33, 34		
GQ#8	AMC361423 Bk4926 Pg318	T18N R20W Sec 3	3/6/2004	159.37
		T19N R20W Sec 34		
GQ#9	AMC361424 Bk4926 Pg321	T18N R20W Sec 2	3/6/2004	155
		T19N R20W Sec 35		
GQ#10	AMC361514 Bk4926 Pg 324	T18N R20W Sec 4	3/6/2004	160
GQ#11	AMC361515 Bk4926 Pg327	T18N R20W Sec 3, 4	3/6/2004	160
GQ#12	AMC361516 Bk4926 Pg330	T18N R20W Secs 2,3	3/6/2004	160
GQ#13	AMC361517 Bk4926 Pg333	T18N R20W Secs 2,3	3/6/2004	160
GQ#14	AMC361518 Bk4926 Pg336	T18N R20W Secs 3,4	3/6/2004	160
GQ#15	AMC361076 Bk4926 Pg339	T18N R20W Secs3,4,9,10	3/6/2004	159
GQ#16	AMC361077 Bk4926 Pg342	T18N R20W Sec 10	3/6/2004	160
Lode claims:				
Lazy Boy	AMC362675 Bk5201 Pg555	T18N R20W Sec 2	9/3/2004	20
		T19N R20W Secs 34, 35		
Peerless	AMC362682 Bk5201 Pg557	T19N R20W Sec 34	9/3/2004	20
Paragon	AMC362681 Bk5201 Pg559	T18N R20W Sec 3	9/3/2004	20
United Oatman	AMC362683 Bk5201 Pg561	T18N R20W Sec 4	9/3/2004	20
		T19N R20W Sec 33		
Oatman Southern	AMC362680 Bk5201 Pg563	T18N R20W Sec 5	9/3/2004	20
Nellie May 1	AMC362676 Bk5201 Pg565	T18N R20W Secs 4, 5	9/3/2004	20
		T19N R20W Secs 32, 33		
Nellie May 14	AMC362677 Bk5201 Pg567	T18N R20W Sec 4	9/3/2004	20
Nellie May 20	AMC362678 Bk5201 Pg569	T18N R20W Secs 4, 9	9/3/2004	20
Nellie May 39	AMC362679 Bk5201 Pg571	T18N R20W Secs 3, 10	9/3/2004	16.3
Arataba #1	AMC362672 Bk5201 Pg573	T18N R20W Secs 9, 10	9/3/2004	20
Arataba #2	AMC362673 Bk5201 Pg575	T18N R20W Secs 10, 15	9/3/2004	20
Arataba #3	AMC362674 Bk5201 Pg577	T18N R20W Secs 10, 15	9/3/2004	20

ENTERED INTO COMPUTER

2007 MAY 15 A 8:57

PHOENIX, ARIZONA

RECEIVED
 B.L.M. AZ STATE OFFICE

MAINTENANCE FEE PAYMENT

Claimant Name: Searchlight Exploration, LLC
 Address: 922 Empire Rock St
 City: Las Vegas State: NV Zip: 89143
 Telephone: (702) 396-5292
 E-mail address:
 Signature: Robert C. Bayman
Manager

RECEIVED
 B.L.M. AZ STATE OFFICE
 2001 MAY 15 A 8 51
 PHOENIX, ARIZONA

BLM
 Date
 Stamp

Check here if this is a change of address.
Treasure King Project - 10 claims #1250

LINE NO.	AMC NUMBER	CLAIM/SITE NAME	COUNTY RECORDER DATA (If available)	TWP	RNG	SEC
1	<u>See attachment</u>					
2						
3						
4						
5						
6						
7						
8						
9						
10						

List additional claims on Form MCF114.

Bureau of Land Management
 Arizona State Office
www.az.blm.gov

No. of Claims: 10 x \$125 = 1250.00
 Check No: 1335 Init. SB
 Receipt No.: 1492004
 For BLM Use Only

Form: MCF112
 Revised July 2005

Exhibit A
 Treasure King Property
 Big Bug / Turkey Creek Mining Districts
 Yavapai County, Arizona

<u>Claim</u>	<u>AMC#</u>	<u>Recording Info</u>	<u>Township / Range / Section</u>	<u>Date Located</u>	<u>Approx Acreage</u>
Treasure King Lode Claim	AMC356410	Bk 3928 p281	T11.5N R1E Sec 24	5/8/2002	20
TK#1	AMC356669	Bk 3957 p 462	T11.5N R1E Sec 24, 25	9/7/2002	160
TK#2	AMC356667	Bk 3957 p 463	T11.5N R1E Sec 25, 36	9/7/2002	160
TK#3	AMC356668	Bk 3957 p 464	T11.5N R1E Sec 36	9/7/2002	160
TK#4	AMC356930	Bk 3965 p 702	T11.5N R1E Sec 36	9/20/2002	160
Treasure King #2	AMC363470	Bk4202 p688	T11.5N R1E Secs 25, 36	10/23/2004	20
Treasure King #3	AMC363471	Bk4202 p689	T11.5N R1E Secs 25, 36	10/23/2004	20
Treasure King #4	AMC363472	Bk4202 p690	T11.5N R1E Secs 25, 36	10/23/2004	20
Treasure King #5	AMC363473	Bk4202 p691	T11.5N R1E Sec 36	10/23/2004	20
Treasure King #6	AMC363474	Bk4202 p692	T11.5N R1E Sec 36	10/23/2004	20
			T11N R1E Sec 1		

ENTERED INTO COMPUTER

RECEIVED
 B.L.M. AZ STATE OFFICE
 2001 MAY 15 A 8:51
 PHOENIX, ARIZONA

MAINTENANCE FEE PAYMENT

Claimant Name: Searchlight Explorations LLC
 Address: 9212 Empire Rock St
 City: Las Vegas State: NV Zip: 89143
 Telephone: (702) 396-5292
 E-mail address: _____
 Signature: Frederick C. Bauman

RECEIVED
 B.L.M. AZ STATE OFFICE
 PHOENIX, ARIZONA
 2001 MAY 15 A 8:51
 BLM
 Date
 Stamp

Check here if this is a change of address.

Copper Mountain Project - 29 claims #3625

LINE NO.	AMC NUMBER	CLAIM/SITE NAME	COUNTY RECORDER DATA (If available)	TWP	RNG	SEC
1		<u>See Attachment</u>				
2						
3						
4						
5						
6						
7						
8						
9						
10						

List additional claims on Form MCF114.

Bureau of Land Management
 Arizona State Office
www.az.blm.gov

No. of Claims: 29 x \$125 = 3625.00
 Check No: 1335 Init. SB
 Receipt No.: 1492024
 For BLM Use Only

Form: MCF112
 Revised July 2005

Exhibit A
Copper Mountain Property
Agua Fria Mining District
Yavapai County, Arizona

<u>Claim</u>	<u>AMC#</u>	<u>Recording Info</u>	<u>Township / Range / Section</u>	<u>Date Located</u>	<u>Approx Acreage</u>
AF#1	AMC360628	Bk 4113 p 108	T12N R2E Sec 6	1/19/2004	146.56
AV#1	AMC360759	Bk 4121 p 524	T12N R2E Sec 7	2/16/2004	150.95
AV#2	AMC360760	Bk 4121 P 525	T12N R2E Sec 7	2/16/2004	158.12
AV#3	AMC360761	Bk 4121 p 526	T12N R2E Sec 6, 7	2/16/2004	152.83
AV#4	AMC360862	Bk 4121 p 527	T12N R2E Sec 18	2/16/2004	142.35
AV#5	AMC360863	Bk 4121 p 528	T12N R2E Sec 17, 18, 19, 20	2/16/2004	159.79
AV#6	AMC360864	Bk 4121 p 529	T12N R2E Sec 19, 30	2/16/2004	159.28
AV#7	AMC360991	Bk 4121 p 530	T12N R2E Sec 17, 20	2/16/2004	158.5
AV#8	AMC360992	Bk 4121 p 531	T12N R2E Sec 20	2/16/2004	159.61
AV#9	AMC360993	Bk 4121 p 532	T12N R2E Sec 20	2/16/2004	160
AV#10	AMC360994	Bk 4121 p 533	T12N R2E Sec 20	2/16/2004	160
AV#11	AMC360995	Bk 4134 p 916	T12N R2E Sec 19	3/21/2004	160
→ AV#12	AMC360996	Bk 4134 p 917	T12N R2E Sec 25, 30	3/21/2004	160
AV#13	AMC360997	Bk 4134 p 918	T12N R2E Sec 30	3/21/2004	160
AV#14	AMC360998	Bk 4134 p 919	T12N R2E Sec 30	3/21/2004	158
Big Bug	AMC363464	Bk 4202 p 693	T12N R2E Sec 7	10/23/2004	20
Old Minor	AMC363469	Bk 4202 p 695	T12N R2E Secs 17, 20	10/23/2004	20
Copper Hill #1	AMC363465	Bk 4202 p 696	T12N R2E Sec 19	10/23/2004	20
Copper Hill #2	AMC363466	Bk 4202 p 697	T12N R2E Sec 19	10/23/2004	20
Copper Hill #3	AMC363467	Bk 4202 p 698	T12N R2E Sec 20	10/23/2004	20
Hack#1	AMC363468	Bk 4202 p 694	T12N R2E Sec 7	10/23/2004	20
Pocahontas	AMC371359	Bk 4371 Pg 150	T12N R2E Sec 30	2/19/2006	20
Pocahontas No.2	AMC371360	Bk 4371 Pg 151	T12N R2E Sec 30, 31	2/19/2006	20
Copper Mountain No.1	AMC371356	Bk 4371 Pg 152	T12N R2E Sec 30	2/19/2006	20
Copper Mountain No.2	AMC371357	Bk 4371 Pg 153	T12N R2E Sec 30	2/19/2006	20
Copper Bell	AMC371353	Bk 4371 Pg 154	T12N R2E Sec 19, 30	2/19/2006	20
Copper Queen	AMC371358	Bk 4371 Pg 155	T12N R2E Sec 19	2/19/2006	20
Copper Dome No.1	AMC371354	Bk 4371 Pg 156	T12N R2E Sec 19	2/19/2006	20
Copper Dome No.2	AMC371355	Bk 4371 Pg 157	T12N R2E Sec 19	2/19/2006	20

ENTERED INTO COMPUTER

RECEIVED
B.L.M. AZ STATE OFFICE
2007 MAY 15 A 8:57
PHOENIX, ARIZONA

MAINTENANCE FEE PAYMENT

Claimant Name: Searchlight Exploration, LLC
 Address: 922 Empire Rock St
 City: Las Vegas State: NV Zip: 89143
 Telephone: (702) 396-5292
 E-mail address: _____
 Signature: Frederick C. Bauman

RECEIVED
 B.L.M. AZ STATE OFFICE
 2007 MAY 15 A 8:51
 PHOENIX, ARIZONA
 BLM
 Date
 Stamp

Check here if this is a change of address.
Yuba Project - 5 claims @ \$125

LINE NO.	AMC NUMBER	CLAIM/SITE NAME	COUNTY RECORDER DATA (If available)	TWP	RNG	SEC
1						
2						
3						
4						
5						
6						
7						
8						
9						
10						

List additional claims on Form MCF114.

No. of Claims: 5 x \$125 = 625.00
 Check No: 1335 Init. SBC
 Receipt No.: 1492004
 For BLM Use Only

Bureau of Land Management
 Arizona State Office
www.az.blm.gov

Form: MCF112
 Revised July 2005

This form is available from the Arizona Department of Mines and Mineral Resources and may be reproduced.

Exhibit A
Yaba Property
Yarber Wash Mining District
Yavapai County, Arizona

<u>Claim</u>	<u>AMC#</u>	<u>Recording Info</u>	<u>Township / Range / Section</u>	<u>Date Located</u>	<u>Approx Acreage</u>
Monstro Verde 1	AMC356929	Bk 3965 p 701	T13N R2E Sec 33	9/20/2002	160
Monstro Verde 2	AMC357865	Bk 4012 p 537	T12N R2E Sec 3	3/17/2003	160
Monstro Verde 3	AMC357866	Bk 4012 p 538	T12N R2E Sec 2 T13N R2E Sec 34	3/17/2003	160
Yaba Gold Dot	AMC363476	Bk 4202 p 699	T12N R2E Sec 2 T13N R2E Sec 33	10/23/2004	20
Tri-Metals	AMC363475	Bk 4202 p 700	T12N R2E Secs 2, 3	10/23/2004	20

ENTERED INTO COMPUTER

PHOENIX, ARIZONA

2007 MAY 15 A 8:57

RECEIVED
B.L.M. AZ STATE OFFICE

MAINTENANCE FEE PAYMENT

Claimant Name: Searchlight Exploration, LLC
 Address: 9212 Empire Rock St
 City: Las Vegas State: NV Zip: 89143
 Telephone: (702) 396-5292
 E-mail address:
 Signature: [Handwritten Signature]
 Manager

RECEIVED
 B.L.M. AZ STATE OFFICE
 PHOENIX, ARIZONA
 2007 MAY 15 A. 8: 57
 BLM
 Date
 Stamp

Check here if this is a change of address.
Bonanza Project - 36 claims - \$4,500

LINE NO.	AMC NUMBER	CLAIM/SITE NAME	COUNTY RECORDER DATA (If available)	TWP	RNG	SEC
1		<u>See Attachment</u>				
2						
3						
4						
5						
6						
7						
8						
9						
10						

List additional claims on Form MCF114.

Bureau of Land Management
Arizona State Office
www.az.blm.gov

No. of Claims: 36 x \$125 = 4500.00
 Check No: 1335 Init. [Signature]
 Receipt No.: 1492004
For BLM Use Only

Form: MCF112
 Revised July 2005

Exhibit A
Bonanza Project
Owens Mining District
Mohave County, Arizona

Potts Mountain Property
Owens Mining District
Mohave County, Arizona

<u>Claim</u>	<u>AMC#</u>	<u>Recording Info</u>	<u>Township / Range / Section</u>	<u>Date Located</u>	<u>Approx Acreage</u>
LDP#1	AMC362825	Bk5205 p198	T12N R14W Secs 20, 21	9/5/2004	160
LDP#2	AMC362826	Bk5205 p201	T12N R14W Sec 21	9/5/2004	160
LDP#3	AMC362827	Bk5205 p204	T12N R14W, Secs 20, 21	9/5/2004	160
Lead Pill	AMC364366	Bk5335 p937	T12N R14W Sec 21	12/04/2004	20
Red Top	AMC364365	Bk5335 p939	T12N R14W, Secs 20, 21	12/04/2004	20

Ester Basin Property
Owens Mining District
Mohave County, Arizona

<u>Claim</u>	<u>AMC#</u>	<u>Recording Info</u>	<u>Township / Range / Section</u>	<u>Date Located</u>	<u>Approx Acreage</u>
LDP#4	AMC355838	Bk3868 p458	T12N R14W Secs 28, 33	9/3/2001	160
LDP#5	AMC355839	Bk3868 p460	T12N R14W Secs 27, 34	9/3/2001	160
Ester #1	AMC364367	Bk5335 p941	T12N R14W Sec28	12/04/2004	20
Ester #2	AMC364368	Bk5335 p943	T12N R14W Secs 27, 28	12/04/2004	20
Ester #3	AMC364369	Bk5335 p945	T12N R14W Sec 34	12/04/2004	20

North Rawhide / Copper Bluff Property
Owens Mining District
Mohave County, Arizona

<u>Claim</u>	<u>AMC#</u>	<u>Recording Info</u>	<u>Township / Range / Section</u>	<u>Date Located</u>	<u>Approx Acreage</u>
SMG#11	AMC362821	Bk5205 p186	T11N R14W Secs 1, 12	9/5/2004	160
SMG#12	AMC362822	Bk5205 p189	T11N R13W Sec 7	9/5/2004	160
SMG#13	AMC362823	Bk5205 p192	T11N R14W Sec 12	9/5/2004	160
SMG#14	AMC362824	Bk5205 p195	T11N R14W Sec 13	9/5/2004	160
N. Rawhide #1	AMC364370	Bk5335 p947	T11N R14W Secs 1, 12	12/04/2004	20
N. Rawhide #2	AMC364371	Bk5335 p949	T11N R13W Sec 7	12/04/2004	20
Copper Bluff #1	AMC364372	Bk9335 p951	T11N R14W Sec 12	12/04/2004	20

PHOENIX, ARIZONA

2001 MAY 15 A 8 51

RECEIVED
B.L.M. AZ STATE OFFICE

ENTERED INTO COMPUTER

Bonanza Property
 (Also includes Deer Trail, Cactus Queen and Little Kimble)
 Owens Mining District
 Mohave County, Arizona

<u>Claim</u>	<u>AMC#</u>	<u>Recording Info</u>	<u>Township / Range / Section</u>	<u>Date Located</u>	<u>Approx Acreage</u>
SMG#1	AMC362811	Bk5205 p156	T11N R13W Secs 18, 19	9/1/2004	122
SMG#2	AMC362812	Bk5205 p159	T11N R14W Sec 13	9/1/2004	150
SMG#3	AMC362813	Bk5205 p162	T11N R14W Sec 23	9/1/2004	160
SMG#4	AMC362814	Bk5205 p165	T11N R14W Sec 24	9/1/2004	160
SMG#5	AMC362815	Bk5205 p168	T11N R14W Sec 23	9/1/2004	160
SMG#6	AMC362816	Bk5205 p171	T11N R14W Sec 24	9/1/2004	160
SMG#7	AMC362817	Bk5205 p174	T11N R14W Sec 23	9/1/2004	160
SMG#8	AMC362818	Bk5205 p177	T11N R14W Sec 24	9/1/2004	160
Cactus Queen	AMC364373	Bk5335 p953	T11N R14W Sec 13	12/04/2004	20
Deer Trail #1	AMC364374	Bk5335 p955	T11N R13W Sec 18	12/04/2004	20
Bonanza #1	AMC364375	Bk5335 p957	T11N R14W Sec 24	12/04/2004	20
Bonanza #2	AMC364376	Bk5335 p959	T11N R14W Sec 24	12/04/2004	20
Bonanza #3	AMC364377	Bk5335 p961	T11N R14W Sec 24	12/04/2004	20
Little Kimble #1	AMC364378	Bk5335 p963	T11N R14W Secs 22, 23	12/04/2004	20

Big Kimble / McGuffie Property
 Owens Mining District
 Mohave County, Arizona

<u>Claim</u>	<u>AMC#</u>	<u>Recording Info</u>	<u>Township / Range / Section</u>	<u>Date Located</u>	<u>Approx Acreage</u>
SMG#9	AMC362819	Bk5205 p180	T11N R14W Secs 26, 27, 34	9/5/2004	160
SMG#10	AMC362820	Bk5205 p183	T11N R14W Secs 26, 27	9/5/2004	160
McGuffie #1	AMC364379	Bk5335 p965	T11N R14W Sec 26	12/04/2004	20
McGuffie #2	AMC364380	Bk5335 p967	T11N R14W Secs 26, 35	12/04/2004	20
Big Kimble #1	AMC364381	Bk5335 p969	T11N R14W Secs 27, 34	12/04/2004	20

ENTERED INTO COMPUTER

**RECEIVED
 B.L.M. AZ STATE OFFICE
 2001 MAY 15 A 8 56
 PHOENIX, ARIZONA**

MAINTENANCE FEE PAYMENT

Claimant Name: Searchlight Exploration, LLC
 Address: 9212 Empire Rock St
 City: Las Vegas State: NV Zip: 89143
 Telephone: (702) 396-5292
 E-mail address: _____
 Signature: Fredrick Bauman
 manager

RECEIVED
 B.L.M. AZ STATE OFFICE
 PHOENIX, ARIZONA
 2001 MAY 15 A 8:56

BLM
 Date
 Stamp

Check here if this is a change of address.
Ambassador Project - 11 claims - #1375

LINE NO.	AMC NUMBER	CLAIM/SITE NAME	COUNTY RECORDER DATA (If available)	TWP	RNG	SEC
1	<u>See Attachment</u>					
2						
3						
4						
5						
6						
7						
8						
9						
10						

List additional claims on Form MCF114.

Bureau of Land Management
 Arizona State Office
www.az.blm.gov

No. of Claims: 11 x \$125 = 1375.00
 Check No: 1335 Init. SAB
 Receipt No.: 1492004
 For BLM Use Only

Form: MCF112
 Revised July 2005

Exhibit A
Ambassador Project
Black Hills Mining District
Yavapai County, Arizona

<u>Claim</u>	<u>AMC#</u>	<u>Recording Info</u>	<u>Township / Range / Section</u>	<u>Date Located</u>	<u>Approx Acreage</u>
Ambassador Lode	367211	Bk 4310 Pg 329	14N 2E Sec 22	9/4/2005	20
AM#1	367212	Bk 4310 Pg 330	14N 2E Sec 21	9/4/2005	160
AM#2	367213	Bk 4310 Pg 331	14N 2E Sec 21	9/4/2005	160
AM#3	367214	Bk 4310 Pg 332	14N 2E Sec 21	9/4/2005	160
AM#4	367215	Bk 4310 Pg 333	14N 2E Sec 21	9/4/2005	160
AM#5	367216	Bk 4310 Pg 334	14N 2E Sec 22	9/4/2005	160
AM#6	367217	Bk 4310 Pg 335	14N 2E Sec 22	9/4/2005	160
AM#7	367218	Bk 4310 Pg 336	14N 2E Sec 22	9/4/2005	160
AM#8	367219	Bk 4310 Pg 337	14N 2E Sec 22	9/4/2005	160
AM#9	367220	Bk 4310 Pg 338	14N 2E Sec 27	9/4/2005	160
AM#10	367221	Bk 4310 Pg 339	14N 2E Sec 34	9/4/2005	160

ENTERED INTO COMPUTER

MAY 23 2007 PB

RECEIVED
B.L.M. AZ STATE OFFICE
2007 MAY 15 A 8:56
PHOENIX, ARIZONA

United States Department of the Interior
 Bureau of Land Management
 BUSINESS & SUPPORT SVCS DIV
 ONE N CENTRAL AVE SUITE 800
 PHOENIX, AZ 85004 -4427
 Phone: (602) 417-9200

Receipt

No:

1492004

Transaction #: 1541985		ENTERED INTO COMPUTER
Date of Transaction: 05/16/2007		
CUSTOMER:	SEARCHLIGHT EXPLORATION LLC 9212 EMPIRE ROCK ST LAS VEGAS,NV 89143	MAY 23 2007

VERIFIED
MAY 24 2007 *PB*

LINE #	QTY	DESCRIPTION	REMARKS	UNIT PRICE	TOTAL
1	1.00	LOCATABLE MINERALS / MINING CLAIMS-NOT NEW-UNADJUD,ONE AUTH NO. ONLY / MINING CLAIM MONEY RECEIVED (455) CASES: AMC367211/\$21625.00	MAINT 2007 (173)	- n/a -	21625.00
TOTAL:					\$21,625.00

PAYMENT INFORMATION			
1	AMOUNT:	\$21,625.00	POSTMARKED: 5/10/07 0:00
	TYPE:	CHECK	RECEIVED: 05/15/2007
	CHECK NO:	1335	
	NAME:	SEARCHLIGHT EXPLORATION LLC 9212 EMPIRE ROCK ST LAS VEGAS NV 89143	

REMARKS

This receipt was generated by the automated BLM Collections and Billing System and is a paper representation of a portion of the official electronic record contained therein.

When Recorded Return Document to:
Frederick C. Barman
9212 Empire Rock St
Las Vegas, NV
89143

Check here if this is a change of address.

Telephone: _____

E-mail address: _____

AMC 351576
 AMC 355313
 AMC 355606
 AMC 355913
 AMC 364364

AFFIDAVIT OF PERFORMANCE OF ANNUAL WORK

1. State of Virginia ~~Arizona~~, County of Fairfax ss:
 2. I (Name) John B McIntyre
 3. Reside at (Address) 6907 Baylor Dr,
Alexandria, VA
 City Alexandria County FAIRFAX

RECEIVED
 BLM - AZ STATE OFFICE
 PHOENIX, ARIZONA
 2006 OCT 24 A 10: 15
 BLM Date Stamp

State VA Zip 22307 being duly sworn, depose and say that I am a citizen of the United States, more than eighteen years of age, and that all of the facts set forth in this affidavit, subject to the provisions and penalties of 18 U.S.C. 1001 pertaining to the filing of false, fictitious, or fraudulent statements with the United States, are true and correct according to the best of my knowledge, information and belief.

4. Owner's name and address (If not shown in Items 1-3 above). McIntyre Mines, LLC
6907 Baylor Dr, Alexandria, VA 22307

5. That I am personally acquainted with the mining claim(s). The work and improvements were made by and at the expense of the owner(s) of said claim(s). Said contiguous group of claims, listed on this document, are situated in the Owens (optional) Mining District; Mohave County, Arizona.

Line No.	AMC NUMBER	CLAIM/SITE NAME	COUNTY RECORDER DATA (If available)	TWP	RNG	SEC
1		See attached sheet				
2						
3						
4						
5						
6						

RE 11/2/06

BLM
Date
Stamp

PHOENIX, ARIZONA

2006 OCT 24 A 10:15

RECEIVED
B.L.M. AZ STATE OFFICE

7					
8					
9					
10					

6. That between the dates starting at 12 o'clock noon on September 1, 2005 and ending at 12 o'clock noon on September 1, 2006 at least \$ 1,000 dollars worth of work and improvements were done and performed upon said claim(s) or upon one or more of a contiguous group of claims for the benefit of all, wholly or partly outside of a contiguous group of claims for the benefit of all, not including the location work.

7. That the following persons were employed to perform the work and improvements described herein: Fred Bauman

8. That the work and improvements performed were: Repair protective fencing around open shafts, road repair, clean out adit.

9. Dated Oct 2, 2006 Signature: John B McIntyre

SUBSCRIBED AND SWORN TO before me, a Notary Public, this 2nd day of October 2006

By: John B. McIntyre

Notary Public Manuela Roca

My Commission Expires April 30, 2009

Bureau of Land Management
Arizona State Office
www.az.blm.gov

No. of Claims: _____ x \$10 = _____
Check No.: _____ Init. _____
Receipt No.: _____
For BLM Use Only

Exhibit A
 McCracken Gold Property
 Owens Mining District
 Mohave County, Arizona

<u>Claim</u>	<u>AMC#</u>	<u>Recording Info</u>	<u>Township / Range / Section</u>	<u>Date Located</u>	<u>Approx Acreage</u>
Copper Cliff Lode Claim Amended	AMC351576	Bk 3212 p91	T13N R14W Sec 19	12/4/1998	20
CCP#1	AMC355313	Bk3807 p533 Bk 3677 p919	T13N R14W Sec 19 T13N R15W Sec 24	7/14/2001 1/25/2001	160
CCP#2	AMC355314	Bk3677 p38	T13N R14W Sec 19	1/25/2001	160
CCP#3	AMC355315	Bk3677 p40	T13N R14W Secs 19, 30	1/25/2001	160
CCP#4	AMC355316	Bk3677 p42	T13N R14W Sec 30	2/6/2001	160
CCP#5	AMC355606	Bk3807 p535	T13N R14W Sec 19	7/14/2001	160
CC#6	AMC355913	Bk3923 p133	T13N R14W Sec 18 T13N R15W Sec 13	11/24/2001	160
CC#7	AMC355915	Bk3923 p136	T13N R14W Sec 18 T13N R15W Sec 13	11/24/2001	160
CC#8	AMC355914	Bk3923 p139	T13N R15W Secs 12, 13	11/24/2001	160
Copper Cliff#2	AMC364364	Bk5335 p935	T13N R15W Sec 12	12/04/2004	20

RECEIVED
 B.L.M. AZ STATE OFFICE
 2006 OCT 24 A 10: 15
 PHOENIX, ARIZONA

(Handwritten signature and initials)

United States Department of the Interior
Bureau of Land Management
 BUSINESS & SUPPORT SVCS DIV
 ONE N CENTRAL AVE SUITE 800
 PHOENIX, AZ 85004 -4427
 Phone: (602) 417-9200

Receipt

No: 1380714

Transaction #: 1426618	
Date of Transaction: 10/24/2006	
CUSTOMER:	JOHN B MCINTYRE 6907 BAYLOR DR ALEXANDRIA, VA 22307

LINE #	QTY	DESCRIPTION	REMARKS	UNIT PRICE	TOTAL
1	1.00	LOCATABLE MINERALS / MINING CLAIMS-NOT NEW-UNADJUD, ONE AUTH NO. ONLY / MINING CLAIM MONEY RECEIVED (455) CASES: AMC351576/\$100.00	POL (10)	- n/a -	100.00
TOTAL:					\$100.00

PAYMENT INFORMATION				
1	AMOUNT:	\$100.00	POSTMARKED:	10/17/2006
	TYPE:	CHECK	RECEIVED:	10/24/2006
	CHECK NO:	09818920642		
	NAME:	MCINTYRE MINES 6907 BAYLOR DR ALEXANDRIA VA 22307		

REMARKS

This receipt was generated by the automated BLM Collections and Billing System and is a paper representation of a portion of the official electronic record contained therein.

After recording
Return to:
Frederick E. Bauman
9212 Empire Rock St
Las Vegas, NV 89143

RE (470)

Form 3830-2
(January 2004)

UNITED STATES DEPARTMENT OF THE INTERIOR
BUREAU OF LAND MANAGEMENT

AMC 364364
AMC 355913
FORM APPROVED
OMB NO. 1004-0114
Expires: December 31, 2006
AMC 355606

MAINTENANCE FEE WAIVER CERTIFICATION

SEE INSTRUCTIONS ON REVERSE

- This small miner waiver is filed for the assessment year beginning at noon on September 1, 2006 and ending at noon on September 1, 2007.
- The undersigned and all related parties owned ten or fewer mining claims, mill, or tunnel sites located and maintained on Federal lands in the United States of America on September 1, 2006.
- The undersigned have performed the assessment work **required by law** for each mining claim listed **prior to filing this waiver** and understand that by filing this form; an affidavit of assessment work **must** be recorded by the December 30th following the filing of this waiver. *AMC 355313*
- The undersigned understand that if the assessment work obligation has not yet come due under 30 U.S.C. 28 (for those claims in their first assessment year only); a notice of intent to hold reciting this condition **must** be recorded by the December 30th following the filing of this waiver. *AMC 351576*
- The undersigned understand that mill and tunnel sites may also be listed upon this waiver and be waived from payment of the maintenance fee; and that a notice of intent to hold for these sites is required to be recorded by the December 30th immediately following the filing of this waiver.
- The undersigned understand and acknowledge that pursuant to 43 U.S.C. 1212 and 18 U.S.C. 1001; the filing or recording of a false, fictitious, or fraudulent document with the Bureau of Land Management may result in a fine of up to \$250,000, a prison term not to exceed five years, or both.
- The mining claims, mill or tunnel sites for which this waiver from payment of the maintenance fees is requested are:

CLAIM OR SITE NAME	BLM RECORDATION SERIAL NUMBER
1. See attached Exhibit A	
2.	
3.	
4.	
5.	
6.	
7.	
8.	
9.	
10.	

RECEIVED
 B.L.M. AZ STATE OFFICE
 2006 AUG 22 A 9:49
 PHOENIX, ARIZONA

The owner(s) (claimants) of the above mining claims and sites are:

McIntyre Mines, LLC, c/o John B McIntyre
(Owner's Name - Please Print)
6907 Baylor Dr
(Street or P.O. Box)
Alexandria VA 22307
(City) (State) (Zip Code)

By John B McIntyre, manager
(Owner's Signature)

(Owner's Name - Please Print)

(Street or P.O. Box)

(City) (State) (Zip Code)

(Owner's Signature)

(Owner's Name - Please Print)

(Street or P.O. Box)

(City) (State) (Zip Code)

(Owner's Signature)

ENTERED IN COMPUTER

(Continued on page 2)

RE 9/11/06

Exhibit A
 McCracken Gold Property
 Owens Mining District
 Mohave County, Arizona

<u>Claim</u>	<u>AMC#</u>	<u>Recording Info</u>	<u>Township / Range / Section</u>	<u>Date Located</u>	<u>Approx Acreage</u>
Copper Cliff Lode Claim	AMC351576	Bk 3212 p91	T13N R14W Sec 19	12/4/1998	20
Amended		Bk3807 p533		7/14/2001	
CCP#1	AMC355313	Bk 3677 p919	T13N R14W Sec 19 T13N R15W Sec 24	1/25/2001	160
CCP#2	AMC355314	Bk3677 p38	T13N R14W Sec 19	1/25/2001	160
CCP#3	AMC355315	Bk3677 p40	T13N R14W Secs 19, 30	1/25/2001	160
CCP#4	AMC355316	Bk3677 p42	T13N R14W Sec 30	2/6/2001	160
CCP#5	AMC355606	Bk3807 p535	T13N R14W Sec 19	7/14/2001	160
CC#6	AMC355913	Bk3923 p133	T13N R14W Sec 18 T13N R15W Sec 13	11/24/2001	160
CC#7	AMC355915	Bk3923 p136	T13N R14W Sec 18 T13N R15W Sec 13	11/24/2001	160
CC#8	AMC355914	Bk3923 p139	T13N R15W Secs 12, 13	11/24/2001	160
Copper Cliff#2	AMC364364	Bk5335 p935	T13N R15W Sec 12	12/04/2004	20

RECEIVED
 B.L.M. AZ STATE OFFICE
 2006 AUG 22 A 9:50
 PHOENIX, ARIZONA

After Recording
Return to:

Frederick C. Bauman, Esq.
9212 Empire Rock St
Las Vegas, NV 89143

AMC 355838
AMC 364364
AMC 362811

MAINTENANCE FEE PAYMENT

Claimant Name: Searchlight Expln LLC
Address: 9212 Empire Rock St
City: Las Vegas State: NV Zip: 89143
Telephone: 702.525.5779

E-mail address:

Signature: Frederick C Bauman

Check here if this is a change of address.
ROMANZA PROJECT - 36 claims - \$4,500

RECEIVED
BLM. AZ STATE OFFICE
PHOENIX, ARIZONA
2006 AUG 22 A 9:38
BLM
Date
Stamp

LINE NO.	AMC NUMBER	CLAIM/SITE NAME	COUNTY RECORDER DATA (If available)	TWP	RNG	SEC
1		See Attached Exhibit A				
2						
3						
4						
5						
6						
7						
8						
9						
10						

List additional claims on Form MCF114.

Bureau of Land Management
Arizona State Office
www.az.blm.gov

No. of Claims: _____ x \$125 = _____
 Check No: _____ Init. _____
 Receipt No.: _____
 For BLM Use Only

Form: MCF112
Revised July 2005

This form is available from the Arizona Department of Mines and Mineral Resources and may be reproduced.

RE 9/13/06

Exhibit A

Potts Mountain Property
Owens Mining District
Mohave County, Arizona

<u>Claim</u>	<u>AMC#</u>	<u>Recording Info</u>	<u>Township / Range / Section</u>	<u>Date Located</u>	<u>Approx Acreage</u>
LDP#1	AMC362825	Bk5205 p198	T12N R14W Secs 20, 21	9/5/2005	160
LDP#2	AMC362826	Bk5205 p201	T12N R14W Sec 21	9/5/2004	160
LDP#3	AMC362827	Bk5205 p204	T12N R14W, Secs 20, 21	9/5/2004	160
Lead Pill	AMC364366	Bk5335 p937	T12N R14W Sec 21	12/04/2004	20
Red Top	AMC364365	Bk5335 p939	T12N R14W, Secs 20, 21	12/04/2004	20

Ester Basin Property
Owens Mining District
Mohave County, Arizona

<u>Claim</u>	<u>AMC#</u>	<u>Recording Info</u>	<u>Township / Range / Section</u>	<u>Date Located</u>	<u>Approx Acreage</u>
LDP#4	AMC355838	Bk3868 p458	T12N R14W Secs 28, 33	9/3/2001	160
LDP#5	AMC355839	Bk3868 p460	T12N R14W Secs 27, 34	9/3/2001	160
Ester #1	AMC364367	Bk5335 p941	T12N R14W Sec28	12/04/2004	20
Ester #2	AMC364368	Bk5335 p943	T12N R14W Secs 27, 28 33, 34	12/04/2004	20
Ester #3	AMC364369	Bk5335 p945	T12N R14W Sec 34	12/04/2004	20

North Rawhide / Copper Bluff Property
Owens Mining District
Mohave County, Arizona

<u>Claim</u>	<u>AMC#</u>	<u>Recording Info</u>	<u>Township / Range / Section</u>	<u>Date Located</u>	<u>Approx Acreage</u>
SMG#11	AMC362821	Bk5205 p186	T11N R14W Secs 1, 12	9/5/2004	160
SMG#12	AMC362822	Bk5205 p189	T11N R13W Sec 7 T11N R14W Sec7, 12	9/5/2004	160
SMG#13	AMC362823	Bk5205 p192	T11N R14W Sec 12	9/5/2004	160
SMG#14	AMC362824	Bk5205 p195	T11N R14W Sec 13	9/5/2004	160
N. Rawhide #1	AMC364370	Bk5335 p947	T11N R14W Secs 1, 12	12/04/2004	20
N. Rawhide #2	AMC364371	Bk5335 p949	T11N R13W Sec 7 T11N R14W Sec 12	12/04/2004	20
Copper Bluff #1	AMC364372	Bk9335 p951	T11N R14W Sec 13	12/04/2004	20

RECEIVED
 B.L.M. AZ STATE OFFICE
 AUG 22 A 9:59
 PHOENIX, ARIZONA

(Handwritten initials)

Bonanza Property
 (Also includes Deer Trail, Cactus Queen and Little Kimble)
 Owens Mining District
 Mohave County, Arizona

<u>Claim</u>	<u>AMC#</u>	<u>Recording Info</u>	<u>Township / Range / Section</u>	<u>Date Located</u>	<u>Approx Acreage</u>
SMG#1	-AMC362811	Bk5205 p156	T11N R13W Secs 18, 19	9/1/2004	122
SMG#2	-AMC362812	Bk5205 p159	T11N R14W Sec 13	9/1/2004	150
SMG#3	-AMC362813	Bk5205 p162	T11N R14W Sec 23	9/1/2004	160
SMG#4	-AMC362814	Bk5205 p165	T11N R14W Sec 24	9/1/2004	160
SMG#5	-AMC362815	Bk5205 p168	T11N R14W Sec 23	9/1/2004	160
SMG#6	-AMC362816	Bk5205 p171	T11N R14W Sec 24	9/1/2004	160
SMG#7	-AMC362817	Bk5205 p174	T11N R14W Sec 23	9/1/2004	160
SMG#8	-AMC362818	Bk5205 p177	T11N R14W Sec 24	9/1/2004	160
Cactus Queen	-AMC364373	Bk5335 p953	T11N R14W Sec 13	12/04/2004	20
Deer Trail #1	-AMC364374	Bk5335 p955	T11N R13W Sec 18	12/04/2004	20
Bonanza #1	-AMC364375	Bk5335 p957	T11N R14W Sec 24	12/04/2004	160
Bonanza #2	-AMC364376	Bk5335 p959	T11N R14W Sec 24	12/04/2004	160
Bonanza #3	-AMC364377	Bk5335 p961	T11N R14W Sec 24	12/04/2004	160
Little Kimble #1	-AMC364378	Bk5335 p963	T11N R14W Secs 22, 23	12/04/2004	160

Big Kimble / McGuffie Property
 Owens Mining District
 Mohave County, Arizona

<u>Claim</u>	<u>AMC#</u>	<u>Recording Info</u>	<u>Township / Range / Section</u>	<u>Date Located</u>	<u>Approx Acreage</u>
SMG#9	-AMC362819	Bk5205 p180	T11N R14W Secs 26, 27, 34	9/5/2004	160
SMG#10	-AMC362820	Bk5205 p183	T11N R14W Secs 26, 27	9/5/2004	160
McGuffie #1	-AMC364379	Bk5335 p965	T11N R14W Sec 26	12/04/2004	20
McGuffie #2	-AMC364380	Bk5335 p967	T11N R14W Secs 26, 35	12/04/2004	20
Big Kimble #1	-AMC364381	Bk5335 p969	T11N R14W Secs 27, 34	12/04/2004	20

RECEIVED
 B.L.M. AZ STATE OFFICE
 2008 AUG 22 A 9:38
 PHOENIX, ARIZONA

United States Department of the Interior
Bureau of Land Management
 BUSINESS & SUPPORT SVCS DIV
 ONE N CENTRAL AVE
 PHOENIX, AZ 85004 -2203
 Phone: (602) 417-9200

Receipt

No: 1340981

Transaction #: 1386191	
Date of Transaction: 08/22/2006	
CUSTOMER:	FREDERICK C BAUMAN 9212 EMPIRE ROCK ST LAS VEGAS,NV 89143

LINE #	QTY	DESCRIPTION	REMARKS	UNIT PRICE	TOTAL
1	1.00	LOCATABLE MINERALS / MINING CLAIMS-NOT NEW-UNADJUD,ONE AUTH NO. ONLY / MINING CLAIM MONEY RECEIVED (455) CASES: AMC362825/\$4500.00	MAINT 2007 (36)	- n/a -	4500.00
TOTAL:					\$4,500.00

PAYMENT INFORMATION					
1	AMOUNT:	\$4,500.00	POSTMARKED:	08/17/2006	
	TYPE:	CHECK	RECEIVED:	08/22/2006	
	CHECK NO:	3101			
	NAME:	BAUMAN, FREDERICK C 9212 EMPIRE ROCK ST LAS VEGAS NV 89143			

REMARKS	

This receipt was generated by the automated BLM Collections and Billing System and is a paper representation of a portion of the official electronic record contained therein.

Frederick C. Bauman
9212 Empire Rock Street
Las Vegas, NV 89143
(O)(702) 304-7057
Cell: (702) 525-5779

Aml 362811
360428
362672
362684
363464
364364
357192
360629
360628
360759
360862
360991
360995

VIA FEDERAL EXPRESS

July 11, 2005

Bureau of Land Management
Arizona State Office
222 North Central Avenue
Phoenix, AZ 85004

Re: Mining Claim Maintenance Fee Payments

On behalf of the claim owners and Galaxy Minerals Inc. I am forwarding a Galaxy check for \$12,700, which is the 2006 annual claim maintenance fee for ~~126~~ unpatented mining claims described in the enclosed Maintenance Fee Payment Forms.¹²⁷

Galaxy is required to pay these fees under the terms of its joint venture agreements concerning the claims. The joint venture agreements have been filed by Galaxy with the SEC and are available online at the SEC's EDGAR database. Please advise if the BLM also requires that copies of the agreements be filed with the BLM.

Please return the forms to me so that I can file them with the appropriate county recorders.

Thank you in advance for your assistance in this matter.

Sincerely yours,



Frederick C. Bauman

Cc: Scott Gold, Galaxy Minerals

ENTERED INTO COMPUTER

7/19/05 AB

ARIZONA
STATE OFFICE
PHOENIX, ARIZONA

2005 JUL 12 P 1:15

RECEIVED
BUREAU OF
LAND MANAGEMENT

Return to:
Frederick C. Bauman
9212 Empire Rock St
Las Vegas, NV 89143

Amount in 17 claims \$1,700

MAINTENANCE FEE PAYMENT

Mining Claim Maintenance Fee Payment of \$100 per claim or site is due on or before September 1, 20____, in lieu of assessment work for the upcoming assessment year beginning September 1 of the year noted above.

BUREAU OF LAND MANAGEMENT
ARIZONA STATE OFFICE
222 NORTH CENTRAL AVENUE
PHOENIX, AZ 85004
602-417-9200
www.az.blm.gov

FOR BLM USE ONLY	
NO. OF CLAIMS: <u>17</u>	X \$100 = \$ <u>1,700</u>
RECEIPT NO.: _____	CHECK NO.: <u>1115</u>
INIT: _____	

The claims are situated in MOHAVE County, Arizona.

BLM SERIAL NUMBERS

NAMES OF CLAIMS OR SITES

AMC _____ THRU AMC _____	NAME: _____
COUNTY BOOK/DOCKET _____	PAGE OR FEE NO: _____
AMC _____ THRU AMC _____	NAME: _____
COUNTY BOOK/DOCKET _____	PAGE OR FEE NO: _____

IF NOT CONSECUTIVE NUMBERS LIST SEPARATELY BELOW

BLM SERIAL NUMBERS	NAME OF CLAIMS/SITES	CO/BOOK DOCKET & PAGE OR FEE NUMBER
AMC <u>See Exhibit A</u>	_____	_____
AMC _____	_____	_____
AMC _____	_____	_____
AMC _____	_____	_____

List additional claims on the reverse side of this form.

CLAIMANT'S NAME: Searchlight Exploration, LLC
ADDRESS: 9212 Empire Rock St CITY: Las Vegas STATE: NV ZIP: 89143
PHONE: 702.525.5779

Check here if this is a change of address

ARIZONA
STATE OFFICE
PHOENIX, ARIZONA

RECEIVED
BUREAU OF
LAND MANAGEMENT

2005 JUL 12 P 1:14

BLM DATE STAMP

BLM SERIAL
NUMBERS

NAME OF CLAIMS/SITES

CO/BOOK DOCKET &
PAGE OR FEE NUMBER

AMC		
AMC		
AMC		
AMC		
AMC		
AMC		
AMC		
AMC		
AMC		
AMC		
AMC		
AMC		
AMC		
AMC		
AMC		
AMC		

43 CFR 3833.0-5(e) (August 30, 1994) requires that the names of all of the owners and their current addresses shall be identified on all instruments required to be recorded or filed by the regulation, 43 CFR Subpart 3833.

NAME: _____ ADDRESS: _____

CITY: _____ STATE: _____ ZIP: _____ IS THIS A NEW ADDRESS

NAME: _____ ADDRESS: _____

CITY: _____ STATE: _____ ZIP: _____ IS THIS A NEW ADDRESS

NAME: _____ ADDRESS: _____

CITY: _____ STATE: _____ ZIP: _____ IS THIS A NEW ADDRESS

NAME: _____ ADDRESS: _____

CITY: _____ STATE: _____ ZIP: _____ IS THIS A NEW ADDRESS

Signature: *Jessie Bannan*
To record with the County, one claimant or an agent must sign. *Manager*

FOR BLM USE ONLY	
DATE ENTERED INTO COMPUTER: _____	VERIFIED: _____
INITIALS: _____	

Return to:

Frederick C. Bauman
9212 Empire Rock St.
Las Vegas, NV
89143

Datman - 10 claims \$1,000

MAINTENANCE FEE PAYMENT

Mining Claim Maintenance Fee Payment of \$100 per claim or site is due on or before September 1, 20____, in lieu of assessment work for the upcoming assessment year beginning September 1 of the year noted above.

BUREAU OF LAND MANAGEMENT
ARIZONA STATE OFFICE
222 NORTH CENTRAL AVENUE
PHOENIX, AZ 85004
602-417-9200
www.az.blm.gov

FOR BLM USE ONLY	
NO. OF CLAIMS: <u>10</u>	X \$100 = \$ <u>1,000</u>
RECEIPT NO.: _____	CHECK NO.: <u>1115</u>
INIT: <u>C</u>	

The claims are situated in MOHAVE County, Arizona.

<u>BLM SERIAL NUMBERS</u>	<u>NAMES OF CLAIMS OR SITES</u>
AMC _____ THRU AMC _____	NAME: _____
COUNTY BOOK/DOCKET _____	PAGE OR FEE NO: _____
AMC _____ THRU AMC _____	NAME: _____
COUNTY BOOK/DOCKET _____	PAGE OR FEE NO: _____

IF NOT CONSECUTIVE NUMBERS LIST SEPARATELY BELOW

BLM SERIAL NUMBERS	NAME OF CLAIMS/SITES	CO/BOOK DOCKET & PAGE OR FEE NUMBER
AMC _____	<u>see Exhibit A</u>	_____
AMC _____	_____	_____
AMC _____	_____	_____
AMC _____	_____	_____

List additional claims on the reverse side of this form.

CLAIMANT'S NAME: BIG JOHN GOLD MINES, LLC o/b Frederick C Bauman,
ADDRESS: 9212 Empire Rock St CITY: Las Vegas STATE: NV ZIP: 89143
PHONE: _____

Check here if this is a change of address

ARIZONA
STATE OFFICE
PHOENIX, ARIZONA

RECEIVED
BUREAU OF
LAND MANAGEMENT

2005 JUL 12 P 1:14

BLM DATE STAMP

BLM SERIAL
NUMBERS

NAME OF CLAIMS/SITES

CO/BOOK DOCKET &
PAGE OR FEE NUMBER

AMC		
AMC		
AMC		
AMC		
AMC		
AMC		
AMC		
AMC		
AMC		
AMC		
AMC		
AMC		
AMC		
AMC		
AMC		
AMC		

43 CFR 3833.0-5(e) (August 30, 1994) requires that the names of all of the owners and their current addresses shall be identified on all instruments required to be recorded or filed by the regulation, 43 CFR Subpart 3833.

NAME: _____ ADDRESS: _____
CITY: _____ STATE: _____ ZIP: _____ IS THIS A NEW ADDRESS

NAME: _____ ADDRESS: _____
CITY: _____ STATE: _____ ZIP: _____ IS THIS A NEW ADDRESS

NAME: _____ ADDRESS: _____
CITY: _____ STATE: _____ ZIP: _____ IS THIS A NEW ADDRESS

NAME: _____ ADDRESS: _____
CITY: _____ STATE: _____ ZIP: _____ IS THIS A NEW ADDRESS

Signature: *Judith E. Bauman*
To record with the County, one claimant or an agent must sign. *manager*

FOR BLM USE ONLY	
DATE ENTERED INTO COMPUTER: _____	
INITIALS: _____	VERIFIED: _____

Frederick E Bauman
9212 Empire Rock -
Las Vegas, NV 89143

MAINTENANCE FEE PAYMENT

Mining Claim Maintenance Fee Payment of \$100 per claim or site is due on or before September 1, 20____, in lieu of assessment work for the upcoming assessment year beginning September 1 of the year noted above.

BUREAU OF LAND MANAGEMENT
ARIZONA STATE OFFICE
222 NORTH CENTRAL AVENUE
PHOENIX, AZ 85004
602-417-9200
www.az.blm.gov

FOR BLM USE ONLY	
NO. OF CLAIMS: <u>10</u>	X \$100 = \$ <u>1,000</u>
RECEIPT NO.: _____	CHECK NO.: <u>1115</u>
INIT: <u>✓</u>	<u>3</u>

The claims are situated in MOHAVE County, Arizona.

BLM SERIAL NUMBERS

NAMES OF CLAIMS OR SITES

AMC _____ THRU AMC _____	NAME: _____
COUNTY BOOK/DOCKET _____	PAGE OR FEE NO: _____
AMC _____ THRU AMC _____	NAME: _____
COUNTY BOOK/DOCKET _____	PAGE OR FEE NO: _____

IF NOT CONSECUTIVE NUMBERS LIST SEPARATELY BELOW

BLM SERIAL NUMBERS	NAME OF CLAIMS/SITES	CO/BOOK DOCKET & PAGE OR FEE NUMBER
AMC _____	<u>See Exhibit A</u>	_____
AMC _____	_____	_____
AMC _____	_____	_____
AMC _____	_____	_____

List additional claims on the reverse side of this form.

CLAIMANT'S NAME: United Oatman Gold Mines, LLC, c/o Frederick E Bauman, Manager
 ADDRESS: 9212 Empire Rock St CITY: Las Vegas STATE: NV ZIP: 89143
 PHONE: (702) 525-5779

Check here if this is a change of address

RECEIVED
 BUREAU OF
 LAND MANAGEMENT
 2005 JUL 12 P 1:14
 ARIZONA STATE OFFICE
 PHOENIX, ARIZONA

BLM SERIAL
NUMBERS

NAME OF CLAIMS/SITES

CO/BOOK DOCKET &
PAGE OR FEE NUMBER

AMC _____	_____	_____
AMC _____	_____	_____
AMC _____	_____	_____
AMC _____	_____	_____
AMC _____	_____	_____
AMC _____	_____	_____
AMC _____	_____	_____
AMC _____	_____	_____
AMC _____	_____	_____
AMC _____	_____	_____
AMC _____	_____	_____
AMC _____	_____	_____
AMC _____	_____	_____
AMC _____	_____	_____
AMC _____	_____	_____
AMC _____	_____	_____
AMC _____	_____	_____
AMC _____	_____	_____
AMC _____	_____	_____
AMC _____	_____	_____
AMC _____	_____	_____
AMC _____	_____	_____

43 CFR 3833.0-5(e) (August 30, 1994) requires that the names of all of the owners and their current addresses shall be identified on all instruments required to be recorded or filed by the regulation, 43 CFR Subpart 3833.

NAME: _____ ADDRESS: _____
CITY: _____ STATE: _____ ZIP: _____ IS THIS A NEW ADDRESS

NAME: _____ ADDRESS: _____
CITY: _____ STATE: _____ ZIP: _____ IS THIS A NEW ADDRESS

NAME: _____ ADDRESS: _____
CITY: _____ STATE: _____ ZIP: _____ IS THIS A NEW ADDRESS

NAME: _____ ADDRESS: _____
CITY: _____ STATE: _____ ZIP: _____ IS THIS A NEW ADDRESS

Signature: *Judith C. Bowman*
To record with the County, one claimant or an *Manager*
agent must sign.

FOR BLM USE ONLY	
DATE ENTERED INTO COMPUTER: _____	_____
INITIALS: _____	VERIFIED: _____

December 6, 2001

Frederick C. Bauman
9212 Empire Rock St
Las Vegas, NV
89143

Manza - 46 claims \$4,600 **MAINTENANCE FEE PAYMENT**

Mining Claim Maintenance Fee Payment of \$100 per claim or site is due on or before September 1, 20____, in lieu of assessment work for the upcoming assessment year beginning September 1 of the year noted above.

BUREAU OF LAND MANAGEMENT
ARIZONA STATE OFFICE
222 NORTH CENTRAL AVENUE
PHOENIX, AZ 85004
602-417-9200
www.az.blm.gov

FOR BLM USE ONLY
NO. OF CLAIMS: 46 X \$100 = \$ 4,600
RECEIPT NO.: _____ CHECK NO.: 115
INIT: C

The claims are situated in Mohave County, Arizona.

BLM SERIAL NUMBERS

NAMES OF CLAIMS OR SITES

AMC _____ THRU AMC _____ NAME: _____
COUNTY BOOK/DOCKET _____ PAGE OR FEE NO: _____
AMC _____ THRU AMC _____ NAME: _____
COUNTY BOOK/DOCKET _____ PAGE OR FEE NO: _____

IF NOT CONSECUTIVE NUMBERS LIST SEPARATELY BELOW

BLM SERIAL NUMBERS	NAME OF CLAIMS/SITES	CO/BOOK DOCKET & PAGE OR FEE NUMBER
AMC _____	<u>See Exhibit A</u>	_____
AMC _____	_____	_____
AMC _____	_____	_____
AMC _____	_____	_____

List additional claims on the reverse side of this form.

CLAIMANT'S NAME: Searchlight Exploration, LLC, c/o Frederick C. Bauman
ADDRESS: 9212 Empire Rock St CITY: Las Vegas STATE: NV ZIP: 89143
PHONE: (702) 525-5779

Check here if this is a change of address

RECEIVED
BUREAU OF
LAND MANAGEMENT
2005 JUL 12 P 1:13
BLM DATE STAMP

BLM SERIAL
NUMBERS

NAME OF CLAIMS/SITES

CO/BOOK DOCKET &
PAGE OR FEE NUMBER

AMC		
AMC		
AMC		
AMC		
AMC		
AMC		
AMC		
AMC		
AMC		
AMC		
AMC		
AMC		
AMC		
AMC		
AMC		
AMC		
AMC		
AMC		
AMC		
AMC		
AMC		

43 CFR 3833.0-5(e) (August 30, 1994) requires that the names of all of the owners and their current addresses shall be identified on all instruments required to be recorded or filed by the regulation, 43 CFR Subpart 3833.

NAME: _____ ADDRESS: _____
CITY: _____ STATE: _____ ZIP: _____ IS THIS A NEW ADDRESS

NAME: _____ ADDRESS: _____
CITY: _____ STATE: _____ ZIP: _____ IS THIS A NEW ADDRESS

NAME: _____ ADDRESS: _____
CITY: _____ STATE: _____ ZIP: _____ IS THIS A NEW ADDRESS

NAME: _____ ADDRESS: _____
CITY: _____ STATE: _____ ZIP: _____ IS THIS A NEW ADDRESS

Signature: *Fredrick C Bannan*
To record with the County, one claimant or an agent must sign. *Manager*

FOR BLM USE ONLY	
DATE ENTERED INTO COMPUTER: _____	
INITIALS: _____	VERIFIED: _____

December 6, 2001

Return to:
 Frederick C. Bauman
 9212 Empire Rock St
 Las Vegas, NV 89143

Boranga - Bw - 8 Claims \$ 800 **MAINTENANCE FEE PAYMENT**

Mining Claim Maintenance Fee Payment of \$100 per claim or site is due on or before September 1, 20____, in lieu of assessment work for the upcoming assessment year beginning September 1 of the year noted above.

BUREAU OF LAND MANAGEMENT
 ARIZONA STATE OFFICE
 222 NORTH CENTRAL AVENUE
 PHOENIX, AZ 85004
 602-417-9200
 www.az.blm.gov

FOR BLM USE ONLY	
NO. OF CLAIMS: <u>8</u>	X \$100 = \$ <u>800</u>
RECEIPT NO.: _____	CHECK NO.: <u>1115</u>
INIT: <u>[Signature]</u>	

The claims are situated in La Paz County, Arizona.

BLM SERIAL NUMBERS	NAMES OF CLAIMS OR SITES
AMC _____ THRU AMC _____	NAME: _____
COUNTY BOOK/DOCKET _____	PAGE OR FEE NO: _____
AMC _____ THRU AMC _____	NAME: _____
COUNTY BOOK/DOCKET _____	PAGE OR FEE NO: _____

IF NOT CONSECUTIVE NUMBERS LIST SEPARATELY BELOW

BLM SERIAL NUMBERS	NAME OF CLAIMS/SITES	CO/BOOK DOCKET & PAGE OR FEE NUMBER
AMC _____	<u>See Exhibit A</u>	_____
AMC _____	_____	_____
AMC _____	_____	_____
AMC _____	_____	_____

List additional claims on the reverse side of this form.

CLAIMANT'S NAME: Searchlight Exploration, LLC, c/o Frederick C Bauman, manager
 ADDRESS: 9212 Empire Rock St CITY: Las Vegas STATE: NV ZIP: 89143
 PHONE: (702) 525-5779

Check here if this is a change of address

ARIZONA
 STATE OFFICE
 PHOENIX, ARIZONA

RECEIVED
 BUREAU OF
 LAND MANAGEMENT
 2005 JUL 12 P 1:12
 BLM DATE STAMP

BLM SERIAL
NUM BERS

NAME OF CLAIMS/SITES

CO/BOOK DOCKET &
PAGE OR FEE NUMBER

AMC _____	_____	_____
AMC _____	_____	_____
AMC _____	_____	_____
AMC _____	_____	_____
AMC _____	_____	_____
AMC _____	_____	_____
AMC _____	_____	_____
AMC _____	_____	_____
AMC _____	_____	_____
AMC _____	_____	_____
AMC _____	_____	_____
AMC _____	_____	_____
AMC _____	_____	_____
AMC _____	_____	_____
AMC _____	_____	_____
AMC _____	_____	_____
AMC _____	_____	_____
AMC _____	_____	_____
AMC _____	_____	_____
AMC _____	_____	_____
AMC _____	_____	_____

43 CFR 3833.0-5(e) (August 30, 1994) requires that the names of all of the owners and their current addresses shall be identified on all instruments required to be recorded or filed by the regulation, 43 CFR Subpart 3833.

NAME: _____ ADDRESS: _____
CITY: _____ STATE: _____ ZIP: _____ IS THIS A NEW ADDRESS

NAME: _____ ADDRESS: _____
CITY: _____ STATE: _____ ZIP: _____ IS THIS A NEW ADDRESS

NAME: _____ ADDRESS: _____
CITY: _____ STATE: _____ ZIP: _____ IS THIS A NEW ADDRESS

NAME: _____ ADDRESS: _____
CITY: _____ STATE: _____ ZIP: _____ IS THIS A NEW ADDRESS

Signature: *Indranta Chatterjee*
To record with the County, one claimant or an agent must sign. *manager*

FOR BLM USE ONLY	
DATE ENTERED INTO COMPUTER: _____	VERIFIED: _____
INITIALS: _____	

Return to:
Frederick C. Bauman
9212 Empire Rock St
Las Vegas, NV 89143

MAINTENANCE FEE PAYMENT

Treasury - 36 claims @ 3,600

Mining Claim Maintenance Fee Payment of \$100 per claim or site is due on or before September 1, 20____, in lieu of assessment work for the upcoming assessment year beginning September 1 of the year noted above.

BUREAU OF LAND MANAGEMENT
ARIZONA STATE OFFICE
222 NORTH CENTRAL AVENUE
PHOENIX, AZ 85004
602-417-9200
www.az.blm.gov

FOR BLM USE ONLY	
NO. OF CLAIMS: <u>36</u>	X \$100 = \$ <u>3,600</u>
RECEIPT NO.: _____	CHECK NO.: <u>1115</u>
INIT: <u>C</u>	<u>4</u>

The claims are situated in Yavapai County, Arizona.

BLM SERIAL NUMBERS	NAMES OF CLAIMS OR SITES
AMC _____ THRU AMC _____	NAME: _____
COUNTY BOOK/DOCKET _____	PAGE OR FEE NO: _____
AMC _____ THRU AMC _____	NAME: _____
COUNTY BOOK/DOCKET _____	PAGE OR FEE NO: _____

IF NOT CONSECUTIVE NUMBERS LIST SEPARATELY BELOW

BLM SERIAL NUMBERS	NAME OF CLAIMS/SITES	CO/BOOK DOCKET & PAGE OR FEE NUMBER
AMC _____	<u>See Exhibit A</u>	_____
AMC _____	_____	_____
AMC _____	_____	_____
AMC _____	_____	_____

List additional claims on the reverse side of this form.

CLAIMANT'S NAME: SEARCHLIGHT WEST EXPLORATION (a/k/a Searchlight Exploration, LLC)
By Frederick C Bauman, manager
ADDRESS: 9212 Empire Rock St CITY: Las Vegas STATE: NV ZIP: 89143
PHONE: (702) 525-5779

Check here if this is a change of address

ARIZONA
STATE OFFICE
PHOENIX, ARIZONA

2005 JUL 12 P 1:13

RECEIVED
BUREAU OF
LAND MANAGEMENT

BLM DATE STAMP

BLM SERIAL
NUMBERS

NAME OF CLAIMS/SITES

CO/BOOK DOCKET &
PAGE OR FEE NUMBER

AMC		
AMC		
AMC		
AMC		
AMC		
AMC		
AMC		
AMC		
AMC		
AMC		
AMC		
AMC		
AMC		
AMC		
AMC		
AMC		
AMC		
AMC		
AMC		
AMC		
AMC		

43 CFR 3833.0-5(e) (August 30, 1994) requires that the names of all of the owners and their current addresses shall be identified on all instruments required to be recorded or filed by the regulation, 43 CFR Subpart 3833.

NAME: _____ ADDRESS: _____
CITY: _____ STATE: _____ ZIP: _____ IS THIS A NEW ADDRESS

NAME: _____ ADDRESS: _____
CITY: _____ STATE: _____ ZIP: _____ IS THIS A NEW ADDRESS

NAME: _____ ADDRESS: _____
CITY: _____ STATE: _____ ZIP: _____ IS THIS A NEW ADDRESS

NAME: _____ ADDRESS: _____
CITY: _____ STATE: _____ ZIP: _____ IS THIS A NEW ADDRESS

Signature: *Fredrick Beeman*
To record with the County, one claimant or an agent must sign. *Manager*

FOR BLM USE ONLY	
DATE ENTERED INTO COMPUTER: _____	
INITIALS: _____	VERIFIED: _____

Exhibit A
 Oatman Project
 San Francisco Mining District
 Mohave County, Arizona

<u>Claim</u>	<u>AMC#</u>	<u>Recording Info</u>	<u>Township / Range / Section</u>	<u>Date Located</u>	<u>Approx Acreage</u>
Big John Lode	AMC357922	Bk4480 Pg821	T19N R20W Secs 22,23	3/15/2003	20
BJ#1	AMC357923	Bk4480 Pg823	T19N R20W Secs22,23,24	3/15/2003	156.6
BJ#2	AMC357924	Bk4480 Pg826	T19N R20W Sec26	3/15/2003	157.5
BJ#3	AMC357925	Bk4480 Pg829	T19N R20W Sec 26	3/15/2003	160
Big John #4	AMC360061	Bk4813 Pg703	T19N R20W Sec 25	12/7/2003	120
Lazy Boy	AMC362675	Bk5201 Pg555	T18N R20W Sec 2	9/3/2004	20
			T19N R20W Secs 34, 35		
Peerless	AMC362682	Bk5201 Pg557	T19N R20W Sec 34	9/3/2004	20
Paragon	AMC362681	Bk5201 Pg559	T18N R20W Sec 3	9/3/2004	20
United Oatman	AMC362683	Bk5201 Pg561	T18N R20W Sec 4	9/3/2004	20
			T19N R20W Sec 33		
Oatman Southern	AMC362680	Bk5201 Pg563	T18N R20W Sec 5	9/3/2004	20
Nellie May 1	AMC362676	Bk5201 Pg565	T18N R20W Secs 4, 5	9/3/2004	20
			T19N R20W Secs 32, 33		
Nellie May 14	AMC362677	Bk5201 Pg567	T18N R20W Sec 4	9/3/2004	20
Nellie May 20	AMC362678	Bk5201 Pg569	T18N R20W Secs 4, 9	9/3/2004	20
Nellie May 39	AMC362679	Bk5201 Pg571	T18N R20W Secs 3, 10	9/3/2004	16.3
Arataba #1	AMC362672	Bk5201 Pg573	T18N R20W Secs 9, 10	9/3/2004	20
Arataba #2	AMC362673	Bk5201 Pg575	T18N R20W Secs 10, 15	9/3/2004	20
Arataba #3	AMC362674	Bk5201 Pg577	T18N R20W Secs 10, 15	9/3/2004	20

ARIZONA
 STATE OFFICE
 PHOENIX, ARIZONA

2005 JUL 12 P 1:14

RECEIVED
 BUREAU OF
 LAND MANAGEMENT

Exhibit A
Oatman Project
San Francisco Mining District
Mohave County, Arizona

<u>Name</u>	<u>Twp/Range/Section</u>	<u>County Recording Information</u>	<u>BLM AMC# r</u>
Argo	19N, 20W, Sec 24	Bk 4807 Pg 100	AMC#360022
BIG JOHN#5	19N, 20W, Sec 24	Bk 4813 Pg 706	AMC#360062
BIG JOHN #6	19N, 20W, Sec 25	Bk 4813 Pg 709	AMC#360063
Armil	18N, 20W, Secs 4, 9	Bk 4836 Pg 672	AMC#360428
GQ#1	18N, 20W Secs 9, 10	Bk 4480 Pg 832	AMC#357926
GQ#2	18N, 20W Secs 4, 9	Bk 4826 Pg 133	AMC#360429
GQ#3	18N, 20W Secs 10, 15	Bk 4826 Pg 158	AMC#360430
GQ#4	18N, 20W Secs 4, 5	Bk 4836 Pg 674	AMC#360431
GQ#15	18N, 20W Secs 3, 4 9, 10	Bk 4926 Pg 339	AMC#361076
GQ#16	18N, 20W Sec 10	Bk 4926 Pg 342	AMC#361077

ARIZONA
STATE OFFICE
PHOENIX, ARIZONA

2005 JUL 12 P 1:14

RECEIVED
BUREAU OF
LAND MANAGEMENT

Exhibit A
 Oatman Property
 San Francisco Mining District
 Mohave County, Arizona

<u>Claim</u>	<u>AMC#</u>	<u>Recording Info</u>	<u>Township / Range / Section</u>	<u>Date Located</u>	<u>Approx Acreage</u>
GQ#5	AMC361420	Bk4926 Pg309	T18N R20W Sec 4 T19N R20W Secs 32, 33	3/6/2004	155
Q#6	AMC361421	Bk4926 Pg312	T18N R20W Sec 4 T19N R20W Sec 33	3/6/2004	160
GQ#7.	AMC361422	Bk4926 Pg315	T18N R20W Secs 3, 4 T19N R20W Secs 33, 34	3/6/2004	160
GQ#8	AMC361423	Bk4926 Pg318	T18N R20W Sec 3 T19N R20W Sec 34	3/6/2004	159.37
GQ#9	AMC361424	Bk4926 Pg321	T18N R20W Sec 2 T19N R20W Sec 35	3/6/2004	155
GQ#10	AMC361514	Bk4926 Pg 324	T18N R20W Sec 4	3/6/2004	160
GQ#11	AMC361515	Bk4926 Pg327	T18N R20W Sec 3, 4	3/6/2004	160
GQ#12	AMC361516	Bk4926 Pg330	T18N R20W Secs 2,3	3/6/2004	160
GQ#13	AMC361517	Bk4926 Pg333	T18N R20W Secs 2,3	3/6/2004	160
GQ#14	AMC361518	Bk4926 Pg336	T18N R20W Secs 3,4	3/6/2004	160

ARIZONA
 STATE OFFICE
 PHOENIX, ARIZONA

2005 JUL 12 P 1:14

RECEIVED
 BUREAU OF
 LAND MANAGEMENT

Exhibit A
 Treasure King Property
 Big Bug / Turkey Creek Mining Districts
 Yavapai County, Arizona

<u>Claim</u>	<u>AMC#</u>	<u>Recording Info</u>	<u>Township / Range / Section</u>	<u>Date Located</u>	<u>Approx Acreage</u>
Treasure King Lode Claim	AMC356410	Bk 3928 p281	T11.5N R1E Sec 24	5/8/2002	20
TK#1	AMC356669	Bk 3957 p 462	T11.5N R1E Sec 24, 25	9/7/2002	160
TK#2	AMC356667	Bk 3957 p 463	T11.5N R1E Sec 25, 36	9/7/2002	160
TK#3	AMC356668	Bk 3957 p 464	T11.5N R1E Sec 36	9/7/2002	160
TK#4	AMC356930	Bk 3965 p 702	T11.5N R1E Sec 36	9/20/2002	160
Lode claims:					
Treasure King #2	AMC363470	Bk 4202 p 688	T11.5N R1E Secs 25, 36	10/23/2004	20
Treasure King #3	AMC363471	Bk 4202 p 689	T11.5N R1E Secs 25, 36	10/23/2004	20
Treasure King #4	AMC363472	Bk 4202 p 690	T11.5N R1E Secs 25, 36	10/23/2004	20
Treasure King #5	AMC363473	Bk 4202 p 691	T11.5N R1E Sec 36	10/23/2004	20
Treasure King #6	AMC363474	Bk 4202 p 692	T11.5N R1E Sec 36	10/23/2004	20

10

Copper Mountain Property
 Agua Fria Mining District
 Yavapai County, Arizona

RECEIVED
 BUREAU OF
 LAND MANAGEMENT
 ARIZONA
 STATE OFFICE
 PHOENIX, ARIZONA
 2005 JUL 12 P 11:35 AM

<u>Claim</u>	<u>AMC#</u>	<u>Recording Info</u>	<u>Township / Range / Section</u>	<u>Date Located</u>	<u>Approx Acreage</u>
AF#1	AMC360628	Bk 4113 p 108	T12N R2E Sec 6	1/19/2004	146.56
AV#1	AMC360759	Bk 4121 p 524	T12N R2E Sec 7	2/16/2004	150.95
AV#2	AMC360760	Bk 4121 P 525	T12N R2E Sec 7	2/16/2004	158.12
AV#3	AMC360761	Bk 4121 p 526	T12N R2E Sec 6, 7	2/16/2004	152.83
AV#4	AMC360862	Bk 4121 p 527	T12N R2E Sec 18	2/16/2004	142.35
AV#5	AMC360863	Bk 4121 p 528	T12N R2E Sec 17, 18, 19, 20	2/16/2004	159.79
AV#6	AMC360864	Bk 4121 p 529	T12N R2E Sec 19, 30	2/16/2004	159.28
AV#7	AMC360991	Bk 4121 p 530	T12N R2E Sec 17, 20	2/16/2004	158.5
AV#8	AMC360992	Bk 4121 p 531	T12N R2E Sec 20	2/16/2004	159.61
AV#9	AMC360993	Bk 4121 p 532	T12N R2E Sec 20	2/16/2004	160
AV#10	AMC360994	Bk 4121 p 533	T12N R2E Sec 20	2/16/2004	160
AV#11	AMC360995	Bk 4134 p 916	T12N R2E Sec 19	3/21/2004	160
AV#12	AMC360966	Bk 4134 p 917	T12N R2E Sec 25, 30	3/21/2004	160
AV#13	AMC360997	Bk 4134 p 918	T12N R2E Sec 30	3/21/2004	160
AV#14	AMC360998	Bk 4134 p 919	T12N R2E Sec 30	3/21/2004	158
Lode claims:					
Big Bug	AMC363464	Bk 4202 p 693	T12N R2E Sec 7	10/23/2004	20
Old Minor	AMC363469	Bk 4202 p 695	T12N R2E Secs 17, 20	10/23/2004	20
Copper Hill #1	AMC363465	Bk 4202 p 696	T12N R2E Sec 19	10/23/2004	20
Copper Hill #2	AMC363466	Bk 4202 p 697	T12N R2E Sec 19	10/23/2004	20
Copper Hill #3	AMC363467	Bk 4202 p 698	T12N R2E Sec 20	10/23/2004	20
Hack	AMC363468	Bk 4202 p 694	T12N R2E Sec 7	10/23/2004	20

21

Yaba Property
 Yarber Wash Mining District
 Yavapai County, Arizona

<u>Claim</u>	<u>AMC#</u>	<u>Recording Info</u>	<u>Township / Range / Section</u>	<u>Date Located</u>	<u>Approx - Acreage</u>
Monstro Verde 1	AMC356929	Bk 3965 p 701	T13N R2E Sec 33	9/20/2002	160
Monstro Verde 2	AMC357865	Bk 4012 p 537	T12N R2E Sec 3	3/17/2003	160
Monstro Verde 3	AMC357866	Bk 4012 p 538	T12N R2E Sec 2 T13N R2E Sec 34	3/17/2003	160
Lode claims:					
Yaba Gold Dot	AMC363476	Bk 4202 p 699	T12N R2E Sec 2 T13N R2E Sec 33	10/23/2004	20
Tri-Metals	AMC363475	Bk 4202 p 700	T12N R2E Secs 2, 3	10/23/2004	20

5

ARIZONA
 STATE OFFICE
 PHOENIX, ARIZONA

2005 JUL 12 P 1:13

RECEIVED
 BUREAU OF
 LAND MANAGEMENT

Exhibit A
 McCracken Gold Property
 Owens Mining District
 Mohave County, Arizona

<u>Claim</u>	<u>AMC#</u>	<u>Recording Info</u>	<u>Township / Range / Section</u>	<u>Date Located</u>	<u>Approx Acreage</u>
Copper Cliff Lode Claim Amended	AMC351576	Bk 3212 p91	T13N R14W Sec 19	12/4/1998	20
CCP#1	AMC355313	Bk3807 p533 Bk 3677 p919	T13N R14W Sec 19 T13N R15W Sec 24	7/14/2001 1/25/2001	160
CCP#2	AMC355314	Bk3677 p38	T13N R14W Sec 19	1/25/2001	160
CCP#3	AMC355315	Bk3677 p40	T13N R14W Secs 19, 30	1/25/2001	160
CCP#4	AMC355316	Bk3677 p42	T13N R14W Sec 30	2/6/2001	160
CCP#5	AMC355606	Bk3807 p535	T13N R14W Sec 19	7/14/2001	160
CC#6	AMC355913	Bk3923 p133	T13N R14W Sec 18 T13N R15W Sec 13	11/24/2001	160
CC#7	AMC355915	Bk3923 p136	T13N R14W Sec 18 T13N R15W Sec 13	11/24/2001	160
CC#8	AMC355914	Bk3923 p139	T13N R15W Secs 12, 13	11/24/2001	160
Copper Cliff#2	AMC364364	Bk5335 p935	T13N R15W Sec 12	12/04/2004	20

16

Potts Mountain Property
 Owens Mining District
 Mohave County, Arizona

<u>Claim</u>	<u>AMC#</u>	<u>Recording Info</u>	<u>Township / Range / Section</u>	<u>Date Located</u>	<u>Approx Acreage</u>
closed LDP#1	AMC355896	Bk3874 p320	T12N R14W Secs 20, 21	9/30/2001	160
Relocated	AMC362825	Bk5205 p198		9/5/2004	
closed LDP#2	AMC355897	Bk3874 p322	T12N R14W Sec 21	9/30/2001	160
Relocated	AMC362826	Bk5205 p201		9/5/2004	
closed LDP#3	AMC355898	Bk3874 p324	T12N R14W, Secs 20, 21	9/30/2001	160
Relocated	AMC362827	Bk5205 p204		9/5/2004	
Lead Pill	AMC364366	Bk5335 p937	T12N R14W Sec 21	12/04/2004	20
Red Top	AMC364365	Bk5335 p939	T12N R14W, Secs 20, 21	12/04/2004	20

Ester Basin Property
 Owens Mining District
 Mohave County, Arizona

<u>Claim</u>	<u>AMC#</u>	<u>Recording Info</u>	<u>Township / Range / Section</u>	<u>Date Located</u>	<u>Approx Acreage</u>
LDP#4	AMC355838	Bk3868 p458	T12N R14W Secs 28, 33	9/3/2001	160
LDP#5	AMC355839	Bk3868 p460	T12N R14W Secs 27, 34	9/3/2001	160
Ester #1	AMC364367	Bk5335 p941	T12N R14W Sec28	12/04/2004	20
Ester #2	AMC364368	Bk5335 p943	T12N R14W Secs 27, 28 33, 34	12/04/2004	20
Ester #3	AMC364369	Bk5335 p945	T12N R14W Sec 34	12/04/2004	20

5

RECEIVED
 BUREAU OF
 LAND MANAGEMENT
 2005 JUL 12 10:19
 ARIZONA
 STATE OFFICE
 PHOENIX, ARIZONA

North Rawhide / Copper Bluff Property
Owens Mining District
Mohave County, Arizona

<u>Claim</u>	<u>AMC#</u>	<u>Recording Info</u>	<u>Township / Range / Section</u>	<u>Date Located</u>	<u>Approx Acreage</u>
SMG#11	AMC362821	Bk5205 p186	T11N R14W Secs 1, 12	9/5/2004	160
SMG#12	AMC362822	Bk5205 p189	T11N R13W Sec 7	9/5/2004	160
			T11N R14W Sec7, 12		
SMG#13	AMC362823	Bk5205 p192	T11N R14W Sec 12	9/5/2004	160
SMG#14	AMC362824	Bk5205 p195	T11N R14W Sec 13	9/5/2004	160
N. Rawhide #1	AMC364370	Bk5335 p947	T11N R14W Secs 1, 12	12/04/2004	20
N. Rawhide #2	AMC364371	Bk5335 p949	T11N R13W Sec 7	12/04/2004	20
			T11N R14W Sec 12		
Copper Bluff #1	AMC364372	Bk9335 p951	T11N R14W Sec 13	12/04/2004	20

Bonanza Property
(Also includes Deer Trail, Cactus Queen and Little Kimble)
Owens Mining District
Mohave County, Arizona

<u>Claim</u>	<u>AMC#</u>	<u>Recording Info</u>	<u>Township / Range / Section</u>	<u>Date Located</u>	<u>Approx Acreage</u>
SMG#1	AMC362811	Bk5205 p156	T11N R13W Secs 18, 19	9/1/2004	122
SMG#2	AMC362812	Bk5205 p159	T11N R14W Sec 13	9/1/2004	150
SMG#3	AMC362813	Bk5205 p162	T11N R14W Sec 23	9/1/2004	160
SMG#4	AMC362814	Bk5205 p165	T11N R14W Sec 24	9/1/2004	160
SMG#5	AMC362815	Bk5205 p168	T11N R14W Sec 23	9/1/2004	160
SMG#6	AMC362816	Bk5205 p171	T11N R14W Sec 24	9/1/2004	160
SMG#7	AMC362817	Bk5205 p174	T11N R14W Sec 23	9/1/2004	160
SMG#8	AMC362818	Bk5205 p177	T11N R14W Sec 24	9/1/2004	160
Cactus Queen	AMC364373	Bk5335 p953	T11N R14W Sec 13	12/04/2004	20
Deer Trail #1	AMC364374	Bk5335 p955	T11N R13W Sec 18	12/04/2004	20
Bonanza #1	AMC364375	Bk5335 p957	T11N R14W Sec 24	12/04/2004	20
Bonanza #2	AMC364376	Bk5335 p959	T11N R14W Sec 24	12/04/2004	20
Bonanza #3	AMC364377	Bk5335 p961	T11N R14W Sec 24	12/04/2004	20
Little Kimble #1	AMC364378	Bk5335 p963	T11N R14W Secs 22, 23	12/04/2004	20

Big Kimble / McGuffie Property
Owens Mining District
Mohave County, Arizona

<u>Claim</u>	<u>AMC#</u>	<u>Recording Info</u>	<u>Township / Range / Section</u>	<u>Date Located</u>	<u>Approx Acreage</u>
SMG#9	AMC362819	Bk5205 p180	T11N R14W Secs 26, 27, 34	9/5/2004	160
SMG#10	AMC362820	Bk5205 p183	T11N R14W Secs 26, 27	9/5/2004	160
McGuffie #1	AMC364379	Bk5335 p965	T11N R14W Sec 26	12/04/2004	20
McGuffie #2	AMC364380	Bk5335 p967	T11N R14W Secs 26, 27	12/04/2004	20
Big Kimble #1	AMC364381	Bk5335 p969	T11N R14W Secs 26, 27	12/04/2004	20

2005 JUL 12 P 1:13

RECEIVED
BUREAU OF
LAND MANAGEMENT

Exhibit A
Burnt Well Property
Harcuvar Mining District
La Paz County, Arizona

<u>Claim</u>	<u>AMC#</u>	<u>Recording Info</u>	<u>Township / Range / Section</u>	<u>Date Located</u>	<u>Approx Acreage</u>
Silver Lining Lode	AMC362684	Fee#2004-04684	T9N R11W Sec 30	9/3/2004	20
BWP#1	AMC355890	Fee#2001-03832	T9N R11W Sec 30	9/3/2001	160
BWP#2	AMC360629	Fee#2004-00747	T9N R11W Secs 30, 31	1/31/2004	160
BWP#3	AMC357192	Fee#2002-06154	T9N R12W Sec 36	12/15/2002	160
BWP#4	AMC357193	Fee#2002-06155	T8N R12W Sec 2	12/15/2002	160
BWP#5	AMC357194	Fee#2002-06156	T9N R12W Sec 35	12/15/2002	160
BWP#6	AMC360630	Fee#2004-00748	T9N R12W Sec 36	1/31/2004	160
BWP#7	AMC360631	Fee#2004-00749	T9N R12W Sec 36	1/31/2004	160

ARIZONA
STATE OFFICE
PHOENIX, ARIZONA

2005 JUL 12 P 1:12

RECEIVED
BUREAU OF
LAND MANAGEMENT

**United States Department of the Interior
Bureau of Land Management**

BUSINESS & SUPPORT SVCS DIV
222 N CENTRAL AVE
PHOENIX, AZ 85004 -2203
Phone: (602) 417-9200

Receipt	
No:	1109059

Transaction #: 1147745
Date of Transaction: 07/13/2005
CUSTOMER: FREDERICK C BAUMAN 9212 EMPIRE ROCK ST LAS VEGAS,NV 89143

LINE #	QTY	DESCRIPTION	REMARKS	UNIT PRICE	TOTAL
1	1.00	LOCATABLE MINERALS / MINING CLAIMS-NOT NEW-UNADJUD,ONE AUTH NO. ONLY / MINING CLAIM MONEY RECEIVED (455) CASES: AMC357922/\$12700.00	MAINT 2006 - 125 127	- n/a -	12700.00
TOTAL:					\$12,700.00

PAYMENT INFORMATION					
1	AMOUNT:	\$12,700.00	POSTMARKED:	07/11/2005	
	TYPE:	CHECK	RECEIVED:	07/12/2005	
	CHECK NO:	1115			
	NAME:	GALAXY MINERALS INC 9212 EMPIRE ROCK ST LAS VEGAS NV 89143			

REMARKS

This receipt was generated by the automated BLM Collections and Billing System and is a paper representation of a portion of the official electronic record contained therein.

Lead AMC Casefiles for
2006 Maintenance Fee Payments
Submitted by
Frederick C Bauman

AMC 357922
AMC 362672
AMC 360428
AMC 361076
AMC 361514
AMC 356667
AMC 363464
AMC 360759
AMC 360991
AMC 363464
AMC 351576
AMC 355606
AMC 364364
AMC 355838
AMC 355890
AMC 360629

AMC 360061
AMC 360022
AMC 357922
AMC 361420
AMC 356410
AMC 356928
AMC 360628
AMC 360862
AMC 360995
AMC 357865
AMC 355313
AMC 355913
AMC 362811
AMC 362684
AMC 357192

ENTERED IN COMPUTER
RE 8/31/05

Frederick C. Bauman
9212 Empire Rock Street
Las Vegas, NV 89143
(O)(702) 304-7057
Cell: (702) 525-5779

VIA FEDERAL EXPRESS

August 1, 2005

Bureau of Land Management
Arizona State Office
222 North Central Avenue
Phoenix, AZ 85004

Re: Mining Claim Maintenance Fee Payments – Additional \$25 per Claim

On behalf of the claim owners and Galaxy Minerals Inc. I am forwarding a ~~Galaxy~~ check for \$3,175, which is the \$25 increase in the 2006 annual claim maintenance fee for 126 unpatented mining claims described in the enclosed Maintenance Fee Payment Forms. The \$100 per claim fee was previously paid before we became aware of the reinstatement of the \$25 per claim increase.

Galaxy is required to pay these fees under the terms of its joint venture agreements concerning the claims. The joint venture agreements have been filed by Galaxy with the SEC and are available online at the SEC's EDGAR database. Please advise if the BLM also requires that copies of the agreements be filed with the BLM.

Please return the forms to me so that I can file them with the appropriate county recorders.

Thank you in advance for your assistance in this matter.

Sincerely yours,



Frederick C. Bauman

Cc: Scott Gold, Galaxy Minerals

RECEIVED
BUREAU OF
LAND MANAGEMENT
2005 AUG - 4 P 1:44
ARIZONA
STATE OFFICE
PHOENIX, ARIZONA

ENTERED IN COMPUTER

RE 8/31/05

Return to:
Frederick E. Bauman
9212 Empire Rock St
Las Vegas, NV 89143

Bauman 17 claims \$1,700

MAINTENANCE FEE PAYMENT

Mining Claim Maintenance Fee Payment of \$100 per claim or site is due on or before September 1, 20____, in lieu of assessment work for the upcoming assessment year beginning September 1 of the year noted above.

BUREAU OF LAND MANAGEMENT
ARIZONA STATE OFFICE
222 NORTH CENTRAL AVENUE
PHOENIX, AZ 85004
602-417-9200
www.az.blm.gov

FOR BLM USE ONLY	
NO. OF CLAIMS: <u>17</u>	X \$100 = \$ <u>1,700</u>
RECEIPT NO.: _____	CHECK NO.: <u>1115</u>
INIT: _____	

The claims are situated in MOHAVE County, Arizona.

BLM SERIAL NUMBERS

NAMES OF CLAIMS OR SITES

AMC _____ THRU AMC _____	NAME: _____
COUNTY BOOK/DOCKET _____	PAGE OR FEE NO: _____
AMC _____ THRU AMC _____	NAME: _____
COUNTY BOOK/DOCKET _____	PAGE OR FEE NO: _____

IF NOT CONSECUTIVE NUMBERS LIST SEPARATELY BELOW

BLM SERIAL NUMBERS	NAME OF CLAIMS/SITES	CO/BOOK DOCKET & PAGE OR FEE NUMBER
AMC <u>See Exhibit A</u>	<u>See Exhibit A</u>	_____
AMC _____	_____	_____
AMC _____	_____	_____
AMC _____	_____	_____

List additional claims on the reverse side of this form.

CLAIMANT'S NAME: Searchlight Exploration, LLC
ADDRESS: 9212 Empire Rock St CITY: Las Vegas STATE: NV ZIP: 89143
PHONE: 702.525.5779

Check here if this is a change of address

ARIZONA
STATE OFFICE
PHOENIX, ARIZONA

RECEIVED
BUREAU OF
LAND MANAGEMENT

2005 JUL 12 P 1:14

BLM DATE STAMP

BLM SERIAL
NUMBERS

N/ OF CLAIMS/SITES

CO/BOOK DOCKET &
PAGE OR FEE NUMBER

AMC _____

AMC _____

AMC _____

AMC _____

AMC _____

AMC _____

AMC _____

AMC _____

AMC _____

AMC _____

AMC _____

AMC _____

AMC _____

AMC _____

AMC _____

43 CFR 3833.0-5(e) (August 30, 1994) requires that the names of all of the owners and their current addresses shall be identified on all instruments required to be recorded or filed by the regulation, 43 CFR Subpart 3833.

NAME: _____ ADDRESS: _____

CITY: _____ STATE: _____ ZIP: _____ IS THIS A NEW ADDRESS

NAME: _____ ADDRESS: _____

CITY: _____ STATE: _____ ZIP: _____ IS THIS A NEW ADDRESS

NAME: _____ ADDRESS: _____

CITY: _____ STATE: _____ ZIP: _____ IS THIS A NEW ADDRESS

NAME: _____ ADDRESS: _____

CITY: _____ STATE: _____ ZIP: _____ IS THIS A NEW ADDRESS

Signature: *Judith Bowman*
To record with the County, one claimant or an agent must sign. *Manager*

FOR BLM USE ONLY
DATE ENTERED INTO COMPUTER: _____
INITIALS: _____ VERIFIED: _____

Return to:

Frederick C. Bauman
9212 Empire Rock St.
Las Vegas, NV
89143

Datman - 10 claims \$1,000

MAINTENANCE FEE PAYMENT

Mining Claim Maintenance Fee Payment of \$100 per claim or site is due on or before September 1, 20____, in lieu of assessment work for the upcoming assessment year beginning September 1 of the year noted above.

BUREAU OF LAND MANAGEMENT
ARIZONA STATE OFFICE
222 NORTH CENTRAL AVENUE
PHOENIX, AZ 85004
602-417-9200
www.az.blm.gov

FOR BLM USE ONLY	
NO. OF CLAIMS: <u>10</u>	X \$100 = \$ <u>1,000</u>
RECEIPT NO.: _____	CHECK NO.: <u>1113</u>
INIT: <u>C</u>	<u>2</u>

The claims are situated in MOHAVE County, Arizona.

BLM SERIAL NUMBERS

NAMES OF CLAIMS OR SITES

AMC _____ THRU AMC _____	NAME: _____
COUNTY BOOK/DOCKET _____	PAGE OR FEE NO: _____
AMC _____ THRU AMC _____	NAME: _____
COUNTY BOOK/DOCKET _____	PAGE OR FEE NO: _____

IF NOT CONSECUTIVE NUMBERS LIST SEPARATELY BELOW

BLM SERIAL NUMBERS	NAME OF CLAIMS/SITES	CO/BOOK DOCKET & PAGE OR FEE NUMBER
AMC _____	<u>see Exhibit A</u>	_____
AMC _____	_____	_____
AMC _____	_____	_____
AMC _____	_____	_____

List additional claims on the reverse side of this form.

CLAIMANT'S NAME: BIG JOHN GOLD MINES, LLC % Frederick C. Bauman, manager
 ADDRESS: 9212 Empire Rock St CITY: Las Vegas STATE: NV ZIP: 89143
 PHONE: _____

Check here if this is a change of address

ENTERED IN COMPUTER
RE 8/31/05

ARIZONA
STATE OFFICE
PHOENIX, ARIZONA

2005 JUL 12 P 1:14

RECEIVED
BUREAU OF
LAND MANAGEMENT

BLM DATE STAMP

BLM SERIAL
NUMBERS

NUM OF CLAIMS/SITES

CO/BOOK DOCKET &
PAGE OR FEE NUMBER

AMC _____	_____	_____
AMC _____	_____	_____
AMC _____	_____	_____
AMC _____	_____	_____
AMC _____	_____	_____
AMC _____	_____	_____
AMC _____	_____	_____
AMC _____	_____	_____
AMC _____	_____	_____
AMC _____	_____	_____
AMC _____	_____	_____
AMC _____	_____	_____
AMC _____	_____	_____
AMC _____	_____	_____
AMC _____	_____	_____
AMC _____	_____	_____
AMC _____	_____	_____
AMC _____	_____	_____
AMC _____	_____	_____
AMC _____	_____	_____

43 CFR 3833.0-5(e) (August 30, 1994) requires that the names of all of the owners and their current addresses shall be identified on all instruments required to be recorded or filed by the regulation, 43 CFR Subpart 3833.

NAME: _____ ADDRESS: _____
 CITY: _____ STATE: _____ ZIP: _____ IS THIS A NEW ADDRESS

NAME: _____ ADDRESS: _____
 CITY: _____ STATE: _____ ZIP: _____ IS THIS A NEW ADDRESS

NAME: _____ ADDRESS: _____
 CITY: _____ STATE: _____ ZIP: _____ IS THIS A NEW ADDRESS

NAME: _____ ADDRESS: _____
 CITY: _____ STATE: _____ ZIP: _____ IS THIS A NEW ADDRESS

Signature: *Judith L. Cannon*
 To record with the County, one claimant or an agent must sign. *Manager*

FOR BLM USE ONLY	
DATE ENTERED INTO COMPUTER: _____	_____
INITIALS: _____	VERIFIED: _____

December 6, 2001

Return to:

Frederick E Bauman
9212 Empire Rock St
Las Vegas, NV 89143

otman - 10 claims * 1,000

MAINTENANCE FEE PAYMENT

Mining Claim Maintenance Fee Payment of \$100 per claim or site is due on or before September 1, 20____, in lieu of assessment work for the upcoming assessment year beginning September 1 of the year noted above.

BUREAU OF LAND MANAGEMENT
ARIZONA STATE OFFICE
222 NORTH CENTRAL AVENUE
PHOENIX, AZ 85004
602-417-9200
www.az.blm.gov

FOR BLM USE ONLY	
NO. OF CLAIMS: <u>10</u>	X \$100 = \$ <u>1,000</u>
RECEIPT NO.:	CHECK NO.: <u>1115</u>
INIT: <u>✓</u>	<u>3</u>

The claims are situated in MOHAVE County, Arizona.

BLM SERIAL NUMBERS

NAMES OF CLAIMS OR SITES

AMC _____ THRU AMC _____	NAME: _____
COUNTY BOOK/DOCKET _____	PAGE OR FEE NO: _____
AMC _____ THRU AMC _____	NAME: _____
COUNTY BOOK/DOCKET _____	PAGE OR FEE NO: _____

IF NOT CONSECUTIVE NUMBERS LIST SEPARATELY BELOW

BLM SERIAL NUMBERS	NAME OF CLAIMS/SITES	CO/BOOK DOCKET & PAGE OR FEE NUMBER
AMC _____	<u>See Exhibit A</u>	_____
AMC _____	_____	_____
AMC _____	_____	_____
AMC _____	_____	_____

List additional claims on the reverse side of this form.

CLAIMANT'S NAME: United Oatman Gold Mines, LLC, c/o Frederick E Bauman, Manager
ADDRESS: 9212 Empire Rock St CITY: Las Vegas STATE: NV ZIP: 89143
PHONE: (702) 525-5779

Check here if this is a change of address

ENTERED IN COMPUTER
RE 8/31/05

ARIZONA
STATE OFFICE
PHOENIX, ARIZONA

2005 JUL 12 P 1:14

RECEIVED
BUREAU OF
LAND MANAGEMENT

BLM DATE STAMP

BLM SERIAL
NUMBERS

N~~U~~ OF CLAIMS/SITES

CO/BOOK DOCKET &
PAGE OR FEE NUMBER

AMC _____

AMC _____

AMC _____

AMC _____

AMC _____

AMC _____

AMC _____

AMC _____

AMC _____

AMC _____

AMC _____

AMC _____

AMC _____

AMC _____

AMC _____

43 CFR 3833.0-5(e) (August 30, 1994) requires that the names of all of the owners and their current addresses shall be identified on all instruments required to be recorded or filed by the regulation, 43 CFR Subpart 3833.

NAME: _____ ADDRESS: _____

CITY: _____ STATE: _____ ZIP: _____ IS THIS A NEW ADDRESS

NAME: _____ ADDRESS: _____

CITY: _____ STATE: _____ ZIP: _____ IS THIS A NEW ADDRESS

NAME: _____ ADDRESS: _____

CITY: _____ STATE: _____ ZIP: _____ IS THIS A NEW ADDRESS

NAME: _____ ADDRESS: _____

CITY: _____ STATE: _____ ZIP: _____ IS THIS A NEW ADDRESS

Signature: *Judith C. Bowman*
To record with the County, one claimant or an agent must sign. *Manager*

502-271-1315

FOR BLM USE ONLY	
DATE ENTERED INTO COMPUTER: _____	INITIALS: _____
VERIFIED: _____	

December 6, 2001

Return to:

Frederick C. Bauman
9212 Empire Rock St
Las Vegas, NV 89143

Treasure
King - 36 claims \$3,600

MAINTENANCE FEE PAYMENT

Mining Claim Maintenance Fee Payment of \$100 per claim or site is due on or before September 1, 20____, in lieu of assessment work for the upcoming assessment year beginning September 1 of the year noted above.

BUREAU OF LAND MANAGEMENT
ARIZONA STATE OFFICE
222 NORTH CENTRAL AVENUE
PHOENIX, AZ 85004
602-417-9200
www.az.blm.gov

FOR BLM USE ONLY	
NO. OF CLAIMS: <u>36</u>	X \$100 = \$ <u>3,600</u>
RECEIPT NO.: _____	CHECK NO.: <u>1115</u>
INIT: <u>C</u>	

The claims are situated in Yavapai County, Arizona.

BLM SERIAL NUMBERS

NAMES OF CLAIMS OR SITES

AMC _____ THRU AMC _____	NAME: _____
COUNTY BOOK/DOCKET _____	PAGE OR FEE NO: _____
AMC _____ THRU AMC _____	NAME: _____
COUNTY BOOK/DOCKET _____	PAGE OR FEE NO: _____

IF NOT CONSECUTIVE NUMBERS LIST SEPARATELY BELOW

BLM SERIAL NUMBERS	NAME OF CLAIMS/SITES	CO/BOOK DOCKET & PAGE OR FEE NUMBER
AMC _____	<u>See Exhibit A</u>	_____
AMC _____	_____	_____
AMC _____	_____	_____
AMC _____	_____	_____

List additional claims on the reverse side of this form.

CLAIMANT'S NAME: SEARCHLIGHT WEST EXPLORATION (a/k/a Searchlight Explorations, LLC)
 ADDRESS: 9212 Empire Rock St CITY: Las Vegas STATE: NV ZIP: 89143
 PHONE: (702) 525-5779

Check here if this is a change of address

ARIZONA
STATE OFFICE
PHOENIX, ARIZONA

2005 JUL 12 P 1:18

RECEIVED
BUREAU OF
LAND MANAGEMENT

BLM DATE STAMP

BLM SERIAL
NUMBERS

N/ OF CLAIMS/SITES

CO/BOOK DOCKET &
PAGE OR FEE NUMBER

AMC _____	_____	_____
AMC _____	_____	_____
AMC _____	_____	_____
AMC _____	_____	_____
AMC _____	_____	_____
AMC _____	_____	_____
AMC _____	_____	_____
AMC _____	_____	_____
AMC _____	_____	_____
AMC _____	_____	_____
AMC _____	_____	_____
AMC _____	_____	_____
AMC _____	_____	_____
AMC _____	_____	_____
AMC _____	_____	_____
AMC _____	_____	_____

43 CFR 3833.0-5(e) (August 30, 1994) requires that the names of all of the owners and their current addresses shall be identified on all instruments required to be recorded or filed by the regulation, 43 CFR Subpart 3833.

NAME: _____ ADDRESS: _____

CITY: _____ STATE: _____ ZIP: _____ IS THIS A NEW ADDRESS

NAME: _____ ADDRESS: _____

CITY: _____ STATE: _____ ZIP: _____ IS THIS A NEW ADDRESS

NAME: _____ ADDRESS: _____

CITY: _____ STATE: _____ ZIP: _____ IS THIS A NEW ADDRESS

NAME: _____ ADDRESS: _____

CITY: _____ STATE: _____ ZIP: _____ IS THIS A NEW ADDRESS

Signature: *Fredrick Beaman*
To record with the County, one claimant or an agent must sign. *Manager*

2002-05-13 15:13

December 6, 2001

FOR BLM USE ONLY	
DATE ENTERED INTO COMPUTER: _____	_____
INITIALS: _____	VERIFIED: _____

Return to:

Frederik C Bauman
9212 Empire Rock St
Las Vegas, NV
89143

manua - 46 claims \$4,600

MAINTENANCE FEE PAYMENT

Mining Claim Maintenance Fee Payment of \$100 per claim or site is due on or before September 1, 20____, in lieu of assessment work for the upcoming assessment year beginning September 1 of the year noted above.

BUREAU OF LAND MANAGEMENT
ARIZONA STATE OFFICE
222 NORTH CENTRAL AVENUE
PHOENIX, AZ 85004
602-417-9200
www.az.blm.gov

FOR BLM USE ONLY	
NO. OF CLAIMS: <u>49</u>	X \$100 = \$ <u>4,900</u>
RECEIPT NO.: _____	CHECK NO.: <u>115</u>
INIT: <u>C</u>	

The claims are situated in Mohave County, Arizona.

BLM SERIAL NUMBERS

NAMES OF CLAIMS OR SITES

AMC _____ THRU AMC _____	NAME: _____
COUNTY BOOK/DOCKET _____	PAGE OR FEE NO: _____
AMC _____ THRU AMC _____	NAME: _____
COUNTY BOOK/DOCKET _____	PAGE OR FEE NO: _____

IF NOT CONSECUTIVE NUMBERS LIST SEPARATELY BELOW

BLM SERIAL NUMBERS	NAME OF CLAIMS/SITES	CO/BOOK DOCKET & PAGE OR FEE NUMBER
AMC _____	<u>See Exhibit A</u>	_____
AMC _____	_____	_____
AMC _____	_____	_____
AMC _____	_____	_____

List additional claims on the reverse side of this form.

CLAIMANT'S NAME: Searchlight Exploration, LLC, c/o Frederik C. Bauman
 ADDRESS: 9212 Empire Rock St CITY: Las Vegas STATE: NV ZIP: 89143
 PHONE: (702) 525-5779

Check here if this is a change of address

RECEIVED
BUREAU OF
LAND MANAGEMENT
2005 JUL 12 P 1:13

BLM DATE STAMP

ARIZONA
 STATE OFFICE
 PHOENIX, ARIZONA

BLM SERIAL
NUMBERS

N/ OF CLAIMS/SITES

CO/BOOK DOCKET &
PAGE OR FEE NUMBER

AMC _____	_____	_____
AMC _____	_____	_____
AMC _____	_____	_____
AMC _____	_____	_____
AMC _____	_____	_____
AMC _____	_____	_____
AMC _____	_____	_____
AMC _____	_____	_____
AMC _____	_____	_____
AMC _____	_____	_____
AMC _____	_____	_____
AMC _____	_____	_____
AMC _____	_____	_____
AMC _____	_____	_____
AMC _____	_____	_____
AMC _____	_____	_____

43 CFR 3833.0-5(e) (August 30, 1994) requires that the names of all of the owners and their current addresses shall be identified on all instruments required to be recorded or filed by the regulation, 43 CFR Subpart 3833.

NAME: _____ ADDRESS: _____

CITY: _____ STATE: _____ ZIP: _____ IS THIS A NEW ADDRESS

NAME: _____ ADDRESS: _____

CITY: _____ STATE: _____ ZIP: _____ IS THIS A NEW ADDRESS

NAME: _____ ADDRESS: _____

CITY: _____ STATE: _____ ZIP: _____ IS THIS A NEW ADDRESS

NAME: _____ ADDRESS: _____

CITY: _____ STATE: _____ ZIP: _____ IS THIS A NEW ADDRESS

Signature: *Fredrick C Bauman*
To record with the County, one claimant or an
agent must sign. *Manager*

FOR BLM USE ONLY	
DATE ENTERED INTO COMPUTER: _____	_____
INITIALS: _____	VERIFIED: _____

December 6, 2001

Return to:
Frederick C. Bauman
9212 Empire Rock St
Las Vegas, NV 89143

Boonza-Bw - 8 Claims # 800

MAINTENANCE FEE PAYMENT

Mining Claim Maintenance Fee Payment of \$100 per claim or site is due on or before September 1, 20____, in lieu of assessment work for the upcoming assessment year beginning September 1 of the year noted above.

BUREAU OF LAND MANAGEMENT
ARIZONA STATE OFFICE
222 NORTH CENTRAL AVENUE
PHOENIX, AZ 85004
602-417-9200
www.az.blm.gov

FOR BLM USE ONLY	
NO. OF CLAIMS: <u>8</u>	X \$100 = \$ <u>800</u>
RECEIPT NO.: _____	CHECK NO.: <u>1115</u>
INIT: <u>C</u>	

The claims are situated in La Paz County, Arizona.

BLM SERIAL NUMBERS

NAMES OF CLAIMS OR SITES

AMC _____ THRU AMC _____	NAME: _____
COUNTY BOOK/DOCKET _____	PAGE OR FEE NO: _____
AMC _____ THRU AMC _____	NAME: _____
COUNTY BOOK/DOCKET _____	PAGE OR FEE NO: _____

IF NOT CONSECUTIVE NUMBERS LIST SEPARATELY BELOW

BLM SERIAL NUMBERS	NAME OF CLAIMS/SITES	CO/BOOK DOCKET & PAGE OR FEE NUMBER
AMC _____	<u>See Exhibit A</u>	_____
AMC _____	_____	_____
AMC _____	_____	_____
AMC _____	_____	_____

List additional claims on the reverse side of this form.

CLAIMANT'S NAME: Searchlight Exploration, LLC, c/o Frederick C Bauman, Manager
ADDRESS: 9212 Empire Rock St CITY: Las Vegas STATE: NV ZIP: 89143
PHONE: (702) 525-5779

Check here if this is a change of address

ARIZONA
STATE OFFICE
PHOENIX, ARIZONA

2005 JUL 12 P 1:12

RECEIVED
BUREAU OF
LAND MANAGEMENT

BLM DATE STAMP

BLM SERIAL
NUMBERS

NAME OF CLAIMS/SITES

CO/BOOK DOCKET &
PAGE OR FEE NUMBER

AMC _____	_____	_____
AMC _____	_____	_____
AMC _____	_____	_____
AMC _____	_____	_____
AMC _____	_____	_____
AMC _____	_____	_____
AMC _____	_____	_____
AMC _____	_____	_____
AMC _____	_____	_____
AMC _____	_____	_____
AMC _____	_____	_____
AMC _____	_____	_____
AMC _____	_____	_____
AMC _____	_____	_____
AMC _____	_____	_____
AMC _____	_____	_____

43 CFR 3833.0-5(e) (August 30, 1994) requires that the names of all of the owners and their current addresses shall be identified on all instruments required to be recorded or filed by the regulation, 43 CFR Subpart 3833.

NAME: _____ ADDRESS: _____

CITY: _____ STATE: _____ ZIP: _____ IS THIS A NEW ADDRESS

NAME: _____ ADDRESS: _____

CITY: _____ STATE: _____ ZIP: _____ IS THIS A NEW ADDRESS

NAME: _____ ADDRESS: _____

CITY: _____ STATE: _____ ZIP: _____ IS THIS A NEW ADDRESS

NAME: _____ ADDRESS: _____

CITY: _____ STATE: _____ ZIP: _____ IS THIS A NEW ADDRESS

Signature: *Fulgent C. Berman*
To record with the County, one claimant or an
agent must sign. *manager*

NOV 15 10 15

December 6, 2001

FOR BLM USE ONLY	
DATE ENTERED INTO COMPUTER: _____	_____
INITIALS: _____	VERIFIED: _____

Exhibit A
Oatman Project
San Francisco Mining District
Mohave County, Arizona

<u>Claim</u>	<u>AMC#</u>	<u>Recording Info</u>	<u>Township / Range / Section</u>	<u>Date Located</u>	<u>Approx Acreage</u>
✓ Big John Lode	AMC357922	Bk4480 Pg821	T19N R20W Secs 22,23	3/15/2003	20
✓ BJ#1	AMC357923	Bk4480 Pg823	T19N R20W Secs 22,23,24	3/15/2003	156.6
✓ BJ#2	AMC357924	Bk4480 Pg826	T19N R20W Sec 26	3/15/2003	157.5
✓ BJ#3	AMC357925	Bk4480 Pg829	T19N R20W Sec 26	3/15/2003	160
✓ Big John #4	AMC360061	Bk4813 Pg703	T19N R20W Sec 25	12/7/2003	120
✓ Lazy Boy	AMC362675	Bk5201 Pg555	T18N R20W Sec 2	9/3/2004	20
			T19N R20W Secs 34, 35		
✓ Peerless	AMC362682	Bk5201 Pg557	T19N R20W Sec 34	9/3/2004	20
✓ Paragon	AMC362681	Bk5201 Pg559	T18N R20W Sec 3	9/3/2004	20
✓ United Oatman	AMC362683	Bk5201 Pg561	T18N R20W Sec 4	9/3/2004	20
			T19N R20W Sec 33		
✓ Oatman Southern	AMC362680	Bk5201 Pg563	T18N R20W Sec 5	9/3/2004	20
✓ Nellie May 1	AMC362676	Bk5201 Pg565	T18N R20W Secs 4, 5	9/3/2004	20
			T19N R20W Secs 32, 33		
✓ Nellie May 14	AMC362677	Bk5201 Pg567	T18N R20W Sec 4	9/3/2004	20
✓ Nellie May 20	AMC362678	Bk5201 Pg569	T18N R20W Secs 4, 9	9/3/2004	20
✓ Nellie May 39	AMC362679	Bk5201 Pg571	T18N R20W Secs 3, 10	9/3/2004	16.3
✓ Arataba #1	AMC362672	Bk5201 Pg573	T18N R20W Secs 9, 10	9/3/2004	20
✓ Arataba #2	AMC362673	Bk5201 Pg575	T18N R20W Secs 10, 15	9/3/2004	20
✓ Arataba #3	AMC362674	Bk5201 Pg577	T18N R20W Secs 10, 15	9/3/2004	20

17

ARIZONA
STATE OFFICE
PHOENIX, ARIZONA

2005 JUL 12 P 1:14

RECEIVED
BUREAU OF
LAND MANAGEMENT

ENTERED IN COMPUTER

RE 8/31/05

Exhibit A
Oatman Project
San Francisco Mining District
Mohave County, Arizona

<u>Name</u>	<u>Twp/Range/Section</u>	<u>County Recording Information</u>	<u>BLM AMC# r</u>
Argo	19N, 20W, Sec 24	Bk 4807 Pg 100	AMC#360022 ✓
BIG JOHN#5	19N, 20W, Sec 24	Bk 4813 Pg 706	AMC#360062 ✓
BIG JOHN #6	19N, 20W, Sec 25	Bk 4813 Pg 709	AMC#360063 ✓
Armil	18N, 20W, Secs 4, 9	Bk 4836 Pg 672	AMC#360428 ✓
GQ#1	18N, 20W Secs 9, 10	Bk 4480 Pg 832	AMC#357926 ✓
GQ#2	18N, 20W Secs 4, 9	Bk 4826 Pg 133	AMC#360429 ✓
GQ#3	18N, 20W Secs 10, 15	Bk 4826 Pg 158	AMC#360430 ✓
GQ#4	18N, 20W Secs 4, 5	Bk 4836 Pg 674	AMC#360431 ✓
GQ#15	18N, 20W Secs 3, 4 9, 10	Bk 4926 Pg 339	AMC#361076 ✓
GQ#16	18N, 20W Sec 10	Bk 4926 Pg 342	AMC#361077 ✓

10

ARIZONA
 STATE OFFICE
 PHOENIX, ARIZONA

2005 JUL 12 P 1:14

RECEIVED
 BUREAU OF
 LAND MANAGEMENT

ENTERED IN COMPUTER
 RE 8/31/05

Exhibit A
 Oatman Property
 San Francisco Mining District
 Mohave County, Arizona

<u>Claim</u>	<u>AMC#</u>	<u>Recording Info</u>	<u>Township / Range / Section</u>	<u>Date Located</u>	<u>Approx Acreage</u>
✓ GQ#5	AMC361420	Bk4926 Pg309	T18N R20W Sec 4 T19N R20W Secs 32, 33	3/6/2004	155
✓ Q#6	AMC361421	Bk4926 Pg312	T18N R20W Sec 4 T19N R20W Sec 33	3/6/2004	160
✓ GQ#7	AMC361422	Bk4926 Pg315	T18N R20W Secs 3, 4 T19N R20W Secs 33, 34	3/6/2004	160
✓ GQ#8	AMC361423	Bk4926 Pg318	T18N R20W Sec 3 T19N R20W Sec 34	3/6/2004	159.37
✓ GQ#9	AMC361424	Bk4926 Pg321	T18N R20W Sec 2 T19N R20W Sec 35	3/6/2004	155
GQ#10	AMC361514	Bk4926 Pg 324	T18N R20W Sec 4	3/6/2004	160
GQ#11	AMC361515	Bk4926 Pg327	T18N R20W Sec 3, 4	3/6/2004	160
GQ#12	AMC361516	Bk4926 Pg330	T18N R20W Secs 2,3	3/6/2004	160
GQ#13	AMC361517	Bk4926 Pg333	T18N R20W Secs 2,3	3/6/2004	160
GQ#14	AMC361518	Bk4926 Pg336	T18N R20W Secs 3,4	3/6/2004	160

ARIZONA
 STATE OFFICE
 PHOENIX, ARIZONA

2005 JUL 12 P 1:14

RECEIVED
 BUREAU OF
 LAND MANAGEMENT

ENTERED IN COMPUTER
 RE 8/31/05

Exhibit A
Treasure King Property
Big Bug / Turkey Creek Mining Districts
Yavapai County, Arizona

Claim	AMC#	Recording Info	Township / Range / Section	Date Located	Approx Acreage
✓ Treasure King Lode Claim	AMC356410	Bk 3928 p281	T11.5N R1E Sec 24	5/8/2002	20
✓ TK#1	AMC356669	Bk 3957 p 462	T11.5N R1E Sec 24, 25	9/7/2002	160
✓ TK#2	AMC356667	Bk 3957 p 463	T11.5N R1E Sec 25, 36	9/7/2002	160
✓ TK#3	AMC356668	Bk 3957 p 464	T11.5N R1E Sec 36	9/7/2002	160
✓ TK#4	AMC356930	Bk 3965 p 702	T11.5N R1E Sec 36	9/20/2002	160
Lode claims:					
✓ Treasure King #2	AMC363470	Bk 4202 p 688	T11.5N R1E Secs 25, 36	10/23/2004	20
✓ Treasure King #3	AMC363471	Bk 4202 p 689	T11.5N R1E Secs 25, 36	10/23/2004	20
✓ Treasure King #4	AMC363472	Bk 4202 p 690	T11.5N R1E Secs 25, 36	10/23/2004	20
✓ Treasure King #5	AMC363473	Bk 4202 p 691	T11.5N R1E Sec 36	10/23/2004	20
✓ Treasure King #6	AMC363474	Bk 4202 p 692	T11.5N R1E Sec 36	10/23/2004	20

10

Copper Mountain Property
Agua Fria Mining District
Yavapai County, Arizona

ARIZONA
STATE OFFICE
PHOENIX, ARIZONA

2005 JUL 12 P 11 13

RECEIVED
BUREAU OF
LAND MANAGEMENT

Claim	AMC#	Recording Info	Township / Range / Section	Date Located	Approx Acreage
✓ AF#1	AMC360628	Bk 4113 p 108	T12N R2E Sec 6	1/19/2004	146.56
✓ AV#1	AMC360759	Bk 4121 p 524	T12N R2E Sec 7	2/16/2004	150.95
✓ AV#2	AMC360760	Bk 4121 P 525	T12N R2E Sec 7	2/16/2004	158.12
✓ AV#3	AMC360761	Bk 4121 p 526	T12N R2E Sec 6, 7	2/16/2004	152.83
✓ AV#4	AMC360862	Bk 4121 p 527	T12N R2E Sec 18	2/16/2004	142.35
✓ AV#5	AMC360863	Bk 4121 p 528	T12N R2E Sec 17, 18, 19, 20	2/16/2004	159.79
✓ AV#6	AMC360864	Bk 4121 p 529	T12N R2E Sec 19, 30	2/16/2004	159.28
✓ AV#7	AMC360991	Bk 4121 p 530	T12N R2E Sec 17, 20	2/16/2004	158.5
✓ AV#8	AMC360992	Bk 4121 p 531	T12N R2E Sec 20	2/16/2004	159.61
✓ AV#9	AMC360993	Bk 4121 p 532	T12N R2E Sec 20	2/16/2004	160
✓ AV#10	AMC360994	Bk 4121 p 533	T12N R2E Sec 20	2/16/2004	160
✓ AV#11	AMC360995	Bk 4134 p 916	T12N R2E Sec 19	3/21/2004	160
✓ AV#12	AMC360966	Bk 4134 p 917	T12N R2E Sec 25, 30	3/21/2004	160
✓ AV#13	AMC360997	Bk 4134 p 918	T12N R2E Sec 30	3/21/2004	160
✓ AV#14	AMC360998	Bk 4134 p 919	T12N R2E Sec 30	3/21/2004	158
Lode claims:					
✓ Big Bug	AMC363464	Bk 4202 p 693	T12N R2E Sec 7	10/23/2004	20
✓ Old Minor	AMC363469	Bk 4202 p 695	T12N R2E Secs 17, 20	10/23/2004	20
✓ Copper Hill #1	AMC363465	Bk 4202 p 696	T12N R2E Sec 19	10/23/2004	20
✓ Copper Hill #2	AMC363466	Bk 4202 p 697	T12N R2E Sec 19	10/23/2004	20
✓ Copper Hill #3	AMC363467	Bk 4202 p 698	T12N R2E Sec 20	10/23/2004	20
✓ Hack	AMC363468	Bk 4202 p 694	T12N R2E Sec 7	10/23/2004	20

21

ENTERED IN COMPUTER
RE 8/31/05

Yaba Property
 Yarber Wash Mining District
 Yavapai County, Arizona

<u>Claim</u>	<u>AMC#</u>	<u>Recording Info</u>	<u>Township / Range / Section</u>	<u>Date Located</u>	<u>Approx Acreage</u>
Monstro Verde 1	AMC356929	Bk 3965 p 701	T13N R2E Sec 33	9/20/2002	160
Monstro Verde 2	AMC357865	Bk 4012 p 537	T12N R2E Sec 3	3/17/2003	160
Monstro Verde 3	AMC357866	Bk 4012 p 538	T12N R2E Sec 2	3/17/2003	160
			T13N R2E Sec 34		
Lode claims:					
Yaba Gold Dot	AMC363476	Bk 4202 p 699	T12N R2E Sec 2	10/23/2004	20
			T13N R2E Sec 33		
Tri-Metals	AMC363475	Bk 4202 p 700	T12N R2E Secs 2, 3	10/23/2004	20

5

RECEIVED
 BUREAU OF
 LAND MANAGEMENT
 2005 JUL 12 P 1:13
 ARIZONA
 STATE OFFICE
 PHOENIX, ARIZONA

ENTERED IN COMPUTER
 RE 8/31/05

Exhibit A
 McCracken Gold Property
 Owens Mining District
 Mohave County, Arizona

<u>Claim</u>	<u>AMC#</u>	<u>Recording Info</u>	<u>Township / Range / Section</u>	<u>Date Located</u>	<u>Approx Acreage</u>
- Copper Cliff Lode Claim Amended	AMC351576	Bk 3212 p91	T13N R14W Sec 19	12/4/1998	20
- CCP#1	AMC355313	Bk3807 p533 Bk 3677 p919	T13N R14W Sec 19	7/14/2001 1/25/2001	160
- CCP#2	AMC355314	Bk3677 p38	T13N R15W Sec 24	1/25/2001	160
- CCP#3	AMC355315	Bk3677 p40	T13N R14W Sec 19	1/25/2001	160
- CCP#4	AMC355316	Bk3677 p42	T13N R14W Secs 19, 30	2/6/2001	160
- CCP#5	AMC355606	Bk3807 p535	T13N R14W Sec 30	7/14/2001	160
- CC#6	AMC355913	Bk3923 p133	T13N R14W Sec 19	11/24/2001	160
- CC#7	AMC355915	Bk3923 p136	T13N R14W Sec 18 T13N R15W Sec 13	11/24/2001	160
- CC#8	AMC355914	Bk3923 p139	T13N R14W Sec 18	11/24/2001	160
- Copper Cliff#2	AMC364364	Bk5335 p935	T13N R15W Secs 12, 13 T13N R15W Sec 12	12/04/2004	20

10

Potts Mountain Property
 Owens Mining District
 Mohave County, Arizona

<u>Claim</u>	<u>AMC#</u>	<u>Recording Info</u>	<u>Township / Range / Section</u>	<u>Date Located</u>	<u>Approx Acreage</u>
- LDP#1 Relocated	AMC355896 AMC362825	Bk3874 p320 Bk5205 p198	T12N R14W Secs 20, 21	9/30/2001 9/5/2004	160
- LDP#2 Relocated	AMC355897 AMC362826	Bk3874 p322 Bk5205 p201	T12N R14W Sec 21	9/30/2001 9/5/2004	160
- LDP#3 Relocated	AMC355898 AMC362827	Bk3874 p324 Bk5205 p204	T12N R14W, Secs 20, 21	9/30/2001 9/5/2004	160
- Lead Pill	AMC364366	Bk5335 p937	T12N R14W Sec 21	12/04/2004	20
- Red Top	AMC364365	Bk5335 p939	T12N R14W, Secs 20, 21	12/04/2004	20

Ester Basin Property
 Owens Mining District
 Mohave County, Arizona

<u>Claim</u>	<u>AMC#</u>	<u>Recording Info</u>	<u>Township / Range / Section</u>	<u>Date Located</u>	<u>Approx Acreage</u>
- LDP#4	AMC355838	Bk3868 p458	T12N R14W Secs 28, 33	9/3/2001	160
- LDP#5	AMC355839	Bk3868 p460	T12N R14W Secs 27, 34	9/3/2001	160
- Ester #1	AMC364367	Bk5335 p941	T12N R14W Sec28	12/04/2004	20
- Ester #2	AMC364368	Bk5335 p943	T12N R14W Secs 27, 28 33, 34	12/04/2004	20
- Ester #3	AMC364369	Bk5335 p945	T12N R14W Sec 34	12/04/2004	20

RECEIVED
 BUREAU OF
 LAND MANAGEMENT
 2005 JUL 12 10:19
 ARIZONA
 STATE OFFICE
 PHOENIX, ARIZONA

5

ENTERED IN COMPUTER

RE 8/31/05

North Rawhide / Copper Bluff Property
Owens Mining District
Mohave County, Arizona

<u>Claim</u>	<u>AMC#</u>	<u>Recording Info</u>	<u>Township / Range / Section</u>	<u>Date Located</u>	<u>Approx Acreage</u>
✓ SMG#11	AMC362821	Bk5205 p186	T11N R14W Secs 1, 12	9/5/2004	160
✓ SMG#12	AMC362822	Bk5205 p189	T11N R13W Sec 7 T11N R14W Sec7, 12	9/5/2004	160
✓ SMG#13	AMC362823	Bk5205 p192	T11N R14W Sec 12	9/5/2004	160
✓ SMG#14	AMC362824	Bk5205 p195	T11N R14W Sec 13	9/5/2004	160
✓ N. Rawhide #1	AMC364370	Bk5335 p947	T11N R14W Secs 1, 12	12/04/2004	20
✓ N. Rawhide #2	AMC364371	Bk5335 p949	T11N R13W Sec 7 T11N R14W Sec 12	12/04/2004	20
✓ Copper Bluff #1	AMC364372	Bk9335 p951	T11N R14W Sec 13	12/04/2004	20

Bonanza Property
(Also includes Deer Trail, Cactus Queen and Little Kimble)
Owens Mining District
Mohave County, Arizona

<u>Claim</u>	<u>AMC#</u>	<u>Recording Info</u>	<u>Township / Range / Section</u>	<u>Date Located</u>	<u>Approx Acreage</u>
✓ SMG#1	AMC362811	Bk5205 p156	T11N R13W Secs 18, 19	9/1/2004	122
✓ SMG#2	AMC362812	Bk5205 p159	T11N R14W Sec 13	9/1/2004	150
✓ SMG#3	AMC362813	Bk5205 p162	T11N R14W Sec 23	9/1/2004	160
✓ SMG#4	AMC362814	Bk5205 p165	T11N R14W Sec 24	9/1/2004	160
✓ SMG#5	AMC362815	Bk5205 p168	T11N R14W Sec 23	9/1/2004	160
✓ SMG#6	AMC362816	Bk5205 p171	T11N R14W Sec 24	9/1/2004	160
✓ SMG#7	AMC362817	Bk5205 p174	T11N R14W Sec 23	9/1/2004	160
✓ SMG#8	AMC362818	Bk5205 p177	T11N R14W Sec 24	9/1/2004	160
✓ Cactus Queen	AMC364373	Bk5335 p953	T11N R14W Sec 13	12/04/2004	20
✓ Deer Trail #1	AMC364374	Bk5335 p955	T11N R13W Sec 18	12/04/2004	20
✓ Bonanza #1	AMC364375	Bk5335 p957	T11N R14W Sec 24	12/04/2004	20
✓ Bonanza #2	AMC364376	Bk5335 p959	T11N R14W Sec 24	12/04/2004	20
✓ Bonanza #3	AMC364377	Bk5335 p961	T11N R14W Sec 24	12/04/2004	20
✓ Little Kimble #1	AMC364378	Bk5335 p963	T11N R14W Secs 22, 23	12/04/2004	20

Big Kimble / McGuffie Property
Owens Mining District
Mohave County, Arizona

<u>Claim</u>	<u>AMC#</u>	<u>Recording Info</u>	<u>Township / Range / Section</u>	<u>Date Located</u>	<u>Approx Acreage</u>
✓ SMG#9	AMC362819	Bk5205 p180	T11N R14W Secs 26, 27, 34	9/5/2004	160
✓ SMG#10	AMC362820	Bk5205 p183	T11N R14W Secs 26, 27	9/5/2004	160
✓ McGuffie #1	AMC364379	Bk5335 p965	T11N R14W Sec 26	12/04/2004	20
✓ McGuffie #2	AMC364380	Bk5335 p967	T11N R14W Secs 26, 27	12/04/2004	20
✓ Big Kimble #1	AMC364381	Bk5335 p969	T11N R14W Secs 26, 27	12/04/2004	20

2005 JUL 12 P 1:13

ENTERED IN COMPUTER

RE 8/31/05

RECEIVED
BUREAU OF
LAND MANAGEMENT

Exhibit A
 Burnt Well Property
 Harcuvar Mining District
 La Paz County, Arizona

<u>Claim</u>	<u>AMC#</u>	<u>Recording Info</u>	<u>Township / Range / Section</u>	<u>Date Located</u>	<u>Approx Acreage</u>
✓ Silver Lining Lode	AMC362684	Fee#2004-04684	T9N R11W Sec 30	9/3/2004	20
✓ BWP#1	AMC355890	Fee#2001-03832	T9N R11W Sec 30	9/3/2001	160
✓ BWP#2	AMC360629	Fee#2004-00747	T9N R11W Secs 30, 31	1/31/2004	160
✓ BWP#3	AMC357192	Fee#2002-06154	T9N R12W Sec 36	12/15/2002	160
✓ BWP#4	AMC357193	Fee#2002-06155	T8N R12W Sec 2	12/15/2002	160
✓ BWP#5	AMC357194	Fee#2002-06156	T9N R12W Sec 35	12/15/2002	160
✓ BWP#6	AMC360630	Fee#2004-00748	T9N R12W Sec 36	1/31/2004	160
✓ BWP#7	AMC360631	Fee#2004-00749	T9N R12W Sec 36	1/31/2004	160

RECEIVED
 BUREAU OF
 LAND MANAGEMENT
 2005 JUL 12 P 1:12
 ARIZONA
 STATE OFFICE
 PHOENIX, ARIZONA

ENTERED IN COMPUTER
 RE 8/31/05

**United States Department of the Interior
Bureau of Land Management**

BUSINESS & SUPPORT SVCS DIV
222 N CENTRAL AVE
PHOENIX, AZ 85004 -2203
Phone: (602) 417-9200

Receipt	
No:	1122876

Transaction #: 1161819
Date of Transaction: 08/05/2005
CUSTOMER: FREDERICK C BAUMAN 9212 EMPIRE ROCK ST LAS VEGAS, NV 89143

LINE #	QTY	DESCRIPTION	REMARKS	UNIT PRICE	TOTAL
1	1.00	LOCATABLE MINERALS / MINING CLAIMS-NOT NEW-UNADJUD, ONE AUTH NO. ONLY / MINING CLAIM MONEY RECEIVED (455) CASES: AMC357922/\$3150.00	SUPPL PYMNT <i>126 claims</i>	- n/a -	3150.00
TOTAL:					\$3,150.00

PAYMENT INFORMATION																	
1	<table border="1"> <tr> <td>AMOUNT:</td> <td>\$3,150.00</td> <td>POSTMARKED:</td> <td>08/02/2005</td> </tr> <tr> <td>TYPE:</td> <td>CHECK</td> <td>RECEIVED:</td> <td>08/04/2005</td> </tr> <tr> <td>CHECK NO:</td> <td>2409</td> <td></td> <td></td> </tr> <tr> <td>NAME:</td> <td colspan="3">BAUMAN, FREDERICK C 9212 EMPIRE ROCK ST LAS VEGAS NV 89143</td> </tr> </table>	AMOUNT:	\$3,150.00	POSTMARKED:	08/02/2005	TYPE:	CHECK	RECEIVED:	08/04/2005	CHECK NO:	2409			NAME:	BAUMAN, FREDERICK C 9212 EMPIRE ROCK ST LAS VEGAS NV 89143		
AMOUNT:	\$3,150.00	POSTMARKED:	08/02/2005														
TYPE:	CHECK	RECEIVED:	08/04/2005														
CHECK NO:	2409																
NAME:	BAUMAN, FREDERICK C 9212 EMPIRE ROCK ST LAS VEGAS NV 89143																

REMARKS

This receipt was generated by the automated BLM Collections and Billing System and is a paper representation of a portion of the official electronic record contained therein.

There are 127 claims listed here. Money was \$25 short. paid for on receipt # 1130062

**United States Department of the Interior
Bureau of Land Management**

BUSINESS & SUPPORT SVCS DIV
222 N CENTRAL AVE
PHOENIX, AZ 85004 -2203
Phone: (602) 417-9200

Receipt	
No:	1130062

Transaction #: 1169095
Date of Transaction: 08/16/2005
CUSTOMER: FREDERICK C BAUMAN 9212 EMPIRE ROCK ST LAS VEGAS, NV 89143

LINE #	QTY	DESCRIPTION	REMARKS	UNIT PRICE	TOTAL
1	1.00	LOCATABLE MINERALS / MINING CLAIMS-NOT NEW-UNADJUD, ONE AUTH NO. ONLY / MINING CLAIM MONEY RECEIVED (455) CASES: AMC357922/\$25.00	SUPPL PYMNT	- n/a -	25.00
TOTAL:					\$25.00

PAYMENT INFORMATION			
NOTE: Items will appear on credit card statement as "Bureau of Land Management".			
1	AMOUNT:	\$25.00	POSTMARKED: N/A
	TYPE:	CREDIT CARD	RECEIVED: 08/16/2005
	NAME:	BAUMAN, FREDERICK C 9212 EMPIRE ROCK ST LAS VEGAS NV 89143	
	CARD NO:	XXXXXXXXXXXX6700	AUTH CODE: 192078
	NAME ON CARD:	FREDERICK BAUMAN	
	EXPIRES:	04/30/2008	
	SIGNATURE:		

REMARKS
SEE TRVRIPY 2209059/FOR ROD

This receipt was generated by the automated BLM Collections and Billing System and is a paper representation of a portion of the official electronic record contained therein.

NOTICE!!

These documents have been scanned!

Do not place un-scanned documents beneath this notice!

Do not remove this notice from this file!

GPO Jacket No. 560-102
Print Order 61540
Rise Business Services, LLC
Job=AZ15 6/26/2019



Box Number= AZ15131



Claim Begin-End: AMC364364-AMC364381

5 Miscellaneous



AZ15131-11

AMC364221-AMC364399

United States Department of the Interior
 Bureau of Land Management
 BUSINESS & SUPPORT SVCS DIV
 ONE N CENTRAL AVE SUITE 800
 PHOENIX, AZ 85004 -4427
 Phone: (602) 417-9200

Receipt 351576
 355313
 355606
 No: 2029487

~~355~~ 355913
 364364

Transaction #: 2094656	
Date of Transaction: 11/04/2009	
CUSTOMER:	FREDERICK C BAUMAN 9212 EMPIRE ROCK ST LAS VEGAS,NV 89143-1372 US

LINE #	QTY	DESCRIPTION	REMARKS	UNIT PRICE	TOTAL
1	1.00	LOCATABLE MINERALS / MINING CLAIMS-NOT NEW-UNADJUD,ONE AUTH NO. ONLY / MINING CLAIM MONEY RECEIVED CASES: AMC351576/\$10.00	POL	- n/a -	10.00
TOTAL:					\$10.00

PAYMENT INFORMATION					
1	AMOUNT:	10.00	POSTMARKED:	10/27/2009	
	TYPE:	CHECK	RECEIVED:	11/02/2009	
	CHECK NO:	5128			
	NAME:	BAUMAN, FREDERICK C 9212 EMPIRE ROCK ST LAS VEGAS NV 89143-1372 US			

REMARKS

This receipt was generated by the automated BLM Collections and Billing System and is a paper representation of a portion of the official electronic record contained therein.

*Refund Authorized
 \$10 for unnecessary
 fee paid for filing
 a corrective doc.*

*FE
 1/22-2010*

UNITED STATES
DEPARTMENT OF THE INTERIOR
BUREAU OF LAND MANAGEMENT

CREDIT CARD PAYMENT
FOR MINING CLAIM MAINTENANCE FEE

RECEIVED OFFICE
B.L.M. AZ STATE OFFICE
2005 AUG 16 P 12:28
PHOENIX, AZ

NAME Fred Bauman

ADDRESS _____

CITY _____ STATE _____ ZIP _____

PHONE # (702) 525-5779

SEND RECEIPT TO ABOVE ADDRESS []

SEND RECEIPT TO: Receipt # 1109059

AMC NUMBER

AMC

CLAIM/SITE NAME

357922

DATE STAMP

call Rod

COUNT \$25.00 INITIALS C

TELEPHONE SUBMISSION - ACCURACY OF THE ABOVE INFORMATION
IS THE RESPONSIBILITY OF THE CLAIMANT/OWNER

FOR OFFICIAL USE ONLY

DATE

INITIALS

VERIFIED

NOTICE!!

These documents have been scanned!

Do not place un-scanned documents beneath this notice!

Do not remove this notice from this file!

GPO Jacket No. 560-102
Print Order 61540
Rise Business Services, LLC
Job=AZ15 6/26/2019



Box Number= AZ15131



Claim Begin-End: AMC364364-AMC364381

6 Location Notices-Amendments and Supporting Documents



AZ15131-11

AMC364221-AMC364399

MINING CLAIM STATUS REPORT

STATUS:

MTP CHECKED BY _____

GEO CHECKED BY _____

PRE-ADJ BY _____

FINAL ADJ BY PO2 7/22/10

LEAD SERIAL NO. AMC 364364 THROUGH AMC 364381

# <u>115/8</u> LODE	PRIOR TO 12/8/04	\$165
# _____ PLACER	AFTER 12/8/04	\$135 <u>2430.00</u>
# _____ ASSOCIATION PLACER	OVERAGE	\$ _____
# _____ MILL SITE	SHORTAGE	\$ _____
# _____ TUNNEL SITE	OTHER FEES	\$ _____
	TOTAL	\$ <u>2,430.00</u>

OVER-THE-COUNTER MAIL TIMELY FILED: YES NO

LEGAL DESCRIPTION: T 13N R 15W SEC 2
T 12N R 14W SEC 21, 28, 33, 34
T 11N R 14W SEC 1, 17, 22, 23, 26, 35
T 11N R 13W SEC 7, 18, 24, 27, 28

JURISDICTION: BLM FOREST SERVICE _____

WILDERNESS AREA: NO YES _____

SPLIT ESTATE: SX PX SRHA OTHER _____ N/A

PROPER NOTICE FILED IF LOCATED ON SRHA LANDS: YES NO N/A

RECONVEYED MINERALS ON BLM LANDS REQUIRE OPENING ORDERS FROM 1944 TO 1993. OPEN TO ENTRY ON: _____

SUBJECT TO PL 359: YES NO

STATUS; VOID PARTIALLY VOID PRIVATE MINERALS
WITHDRAWN LANDS OTHER _____

CLAIMANT ACKNOWLEDGES THAT PORTIONS OF THE FOLLOWING CLAIM(S)/SITE(S): _____
MAY BE VOID OR VOIDABLE. Signature of Claimant: _____

COMMENTS: _____

When Recorded Return To:
Frederick C. Bauman, Esq.
5821 Pristine Falls Ave.
Las Vegas, NV 89131



INDEXED MICROFILMED
2004114816 BK 5335 PG 935
OFFICIAL RECORDS OF MOHAVE COUNTY
JOAN MC CALL, MOHAVE COUNTY RECORDER
12/08/2004 11:42A PAGE 1 OF 2
SEARCHLIGHT EXPLORATION LLC
RECORDING FEE 14.00

LOCATION NOTICE FOR LODE MINING CLAIM

NOTICE IS HEREBY GIVEN that the **COPPER CLIFF #2** lode mining claim has been located by the Searchlight Exploration, LLC, an Arizona limited liability company with a present mailing address of 5821 Pristine Falls Ave., Las Vegas, NV 89131. The general course of the claim is northwest and southeast. It is situated in the Owens Mining District, Mohave County, Arizona. The claim is approximately 1,500 feet in length and 600 feet in width, and is in the shape of a parallelogram. This claim runs from the location monument on which this location notice is posted approximately 750 feet in an northwesterly direction to the northwest end line and 750 feet in a southeasterly direction to the southeast end line. This claim is marked by six monuments, one at each corner and one at the center of each end line of the claim. The location monument on which this notice is posted is situated within Section 12, Township 13N, Range 15W, Gila and Salt River Base and Meridian, Arizona and this claim encompasses all or a portion of the following quarter section(s), Township(s) and Range(s): **SE ¼ of Section 12, T13N, R15W, Gila and Salt River Base and Meridian, Arizona.** The locality of this claim with reference to some natural object or permanent monument and additional information (if any) concerning its locality are as follows: SW corner of the claim is approximately 1,530'W and 60' N from the SE corner of Section 12, T13N, R15W, G&SRB&M, Arizona.

This claim is located on ground within the boundaries of the previously located CC placer mining claims, and the owners of said placer mining claims have consented to the location of this lode mining claim.

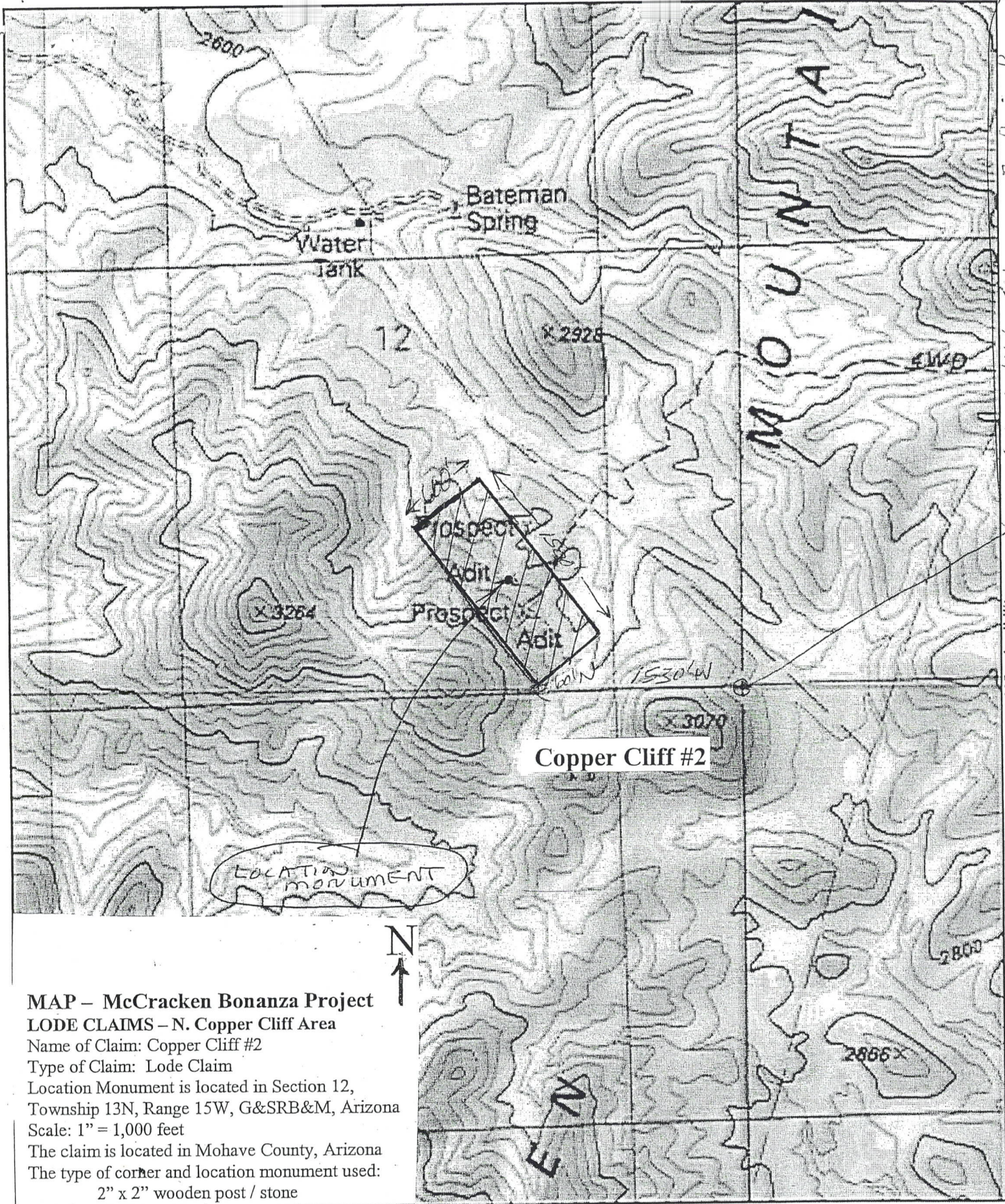
DATED AND POSTED on the ground this 4 day of Dec, 2004.

SEARCHLIGHT EXPLORATION, LLC

By Frederick C. Bauman
Frederick C. Bauman
Manager and Agent

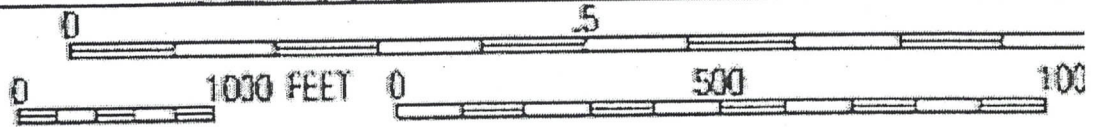

RECEIVED
BUREAU OF
LAND MANAGEMENT
2005 FEB 10 P 1:26
ARIZONA
STATE OFFICE
PHOENIX, ARIZONA

AMC 364364



**MAP - McCracken Bonanza Project
LODE CLAIMS - N. Copper Cliff Area**

Name of Claim: Copper Cliff #2
 Type of Claim: Lode Claim
 Location Monument is located in Section 12,
 Township 13N, Range 15W, G&SRB&M, Arizona
 Scale: 1" = 1,000 feet
 The claim is located in Mohave County, Arizona
 The type of corner and location monument used:
 2" x 2" wooden post / stone



Map created with TOPO!® ©2003 National Geographic (www.nationalge

RECORDERS MEMO: Legibility
 Questionable For Good Reproduction
 1530W+60N to SW corner of claim from
 SE corner Sec 12
 13N 15W 364364
 BK 5335 Pg 936
 FEE#2004114816

MICROFILMED

INDEXED

2004114818 BK 5335 PG 939
OFFICIAL RECORDS OF MOHAVE COUNTY
JOAN MC CALL, MOHAVE COUNTY RECORDER
12/08/2004 11:43A PAGE 1 OF 2
SEARCHLIGHT EXPLORATION LLC
RECORDING FEE 14.00



When Recorded Return To:
Frederick C. Bauman, Esq.
5821 Pristine Falls Ave.
Las Vegas, NV 89131

LOCATION NOTICE FOR LODE MINING CLAIM

NOTICE IS HEREBY GIVEN that the **RED TOP** lode mining claim has been located by the Searchlight Exploration, LLC, an Arizona limited liability company with a present mailing address of 5821 Pristine Falls Ave., Las Vegas, NV 89131. The general course of the claim is east and west. It is situated in the Owens Mining District, Mohave County, Arizona. The claim is approximately 1,500 feet in length and 600 feet in width, and is in the shape of a parallelogram. This claim runs from the location monument on which this location notice is posted approximately 750 feet in an easterly direction to the east end line and 750 feet in a westerly direction to the west end line. This claim is marked by six monuments, one at each corner and one at the center of each end line of the claim. The location monument on which this notice is posted is situated within Section 21, Township 12N, Range 14W, Gila and Salt River Base and Meridian, Arizona and this claim encompasses all or a portion of the following quarter section(s), Township(s) and Range(s): **NE 1/4 and SE 1/4 of Section 20 and NW 1/4 and SW 1/4 of Section 21, T12N, R14W, Gila and Salt River Base and Meridian, Arizona.** The locality of this claim with reference to some natural object or permanent monument and additional information (if any) concerning its locality are as follows: SE corner of the claim is approximately 830' E and 660'S from the W 1/4 corner of Section 21, T12N, R14W, G&SRB&M, Arizona.

This claim is located on ground within the boundaries of the previously located LDP placer mining claims, and the owners of said placer mining claims have consented to the location of this lode mining claim.

DATED AND POSTED on the ground this 4 day of Dec, 2004.

SEARCHLIGHT EXPLORATION, LLC

By Frederick C. Bauman
Frederick C. Bauman
Manager and Agent

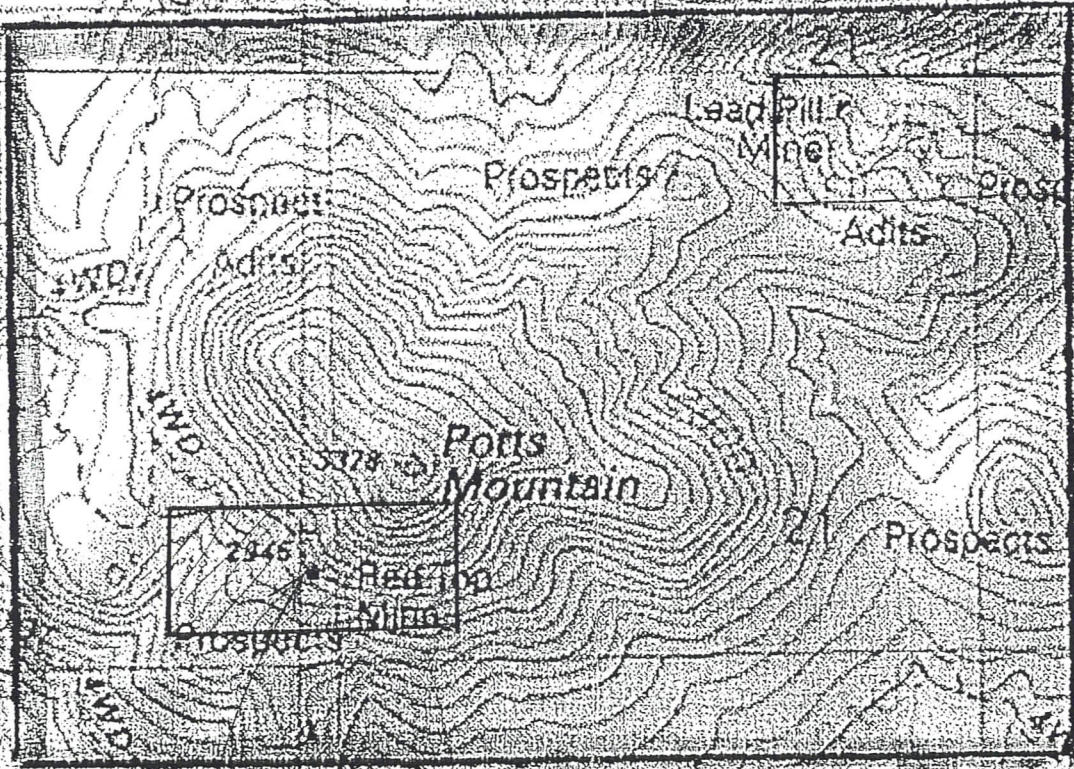
RECEIVED
BUREAU OF
LAND MANAGEMENT
2005 FEB 10 P 1:27
ARIZONA
STATE OFFICE
PHOENIX, ARIZONA

AM 6 364365

Potts Mountain

Lead Pill

Red Top



MAP - McCracken Bonanza Project
 LODE CLAIMS - Potts Mountain Area
 Name of Claim: Red Top
 Type of Claim: Lode Claim
 Location Monument is located in Section 21,
 Township 12N, Range 14W, G&SRB&M, Arizona
 Scale: 1" = 1,000 feet
 The claim is located in Mohave County, Arizona
 The type of corner and location monument used:
 2" x 2" wooden post / stone



LOCATION MON.

218



INDEXED MICROFILMED
2004114817 BK 5335 PG 937
OFFICIAL RECORDS OF MOHAVE COUNTY
JOAN MC CALL, MOHAVE COUNTY RECORDER
12/08/2004 11:42A PAGE 1 OF 2
SEARCHLIGHT EXPLORATION LLC
RECORDING FEE 14.00

When Recorded Return To:
Frederick C. Bauman, Esq.
5821 Pristine Falls Ave.
Las Vegas, NV 89131

LOCATION NOTICE FOR LODE MINING CLAIM

NOTICE IS HEREBY GIVEN that the **LEAD PILL** lode mining claim has been located by the Searchlight Exploration, LLC, an Arizona limited liability company with a present mailing address of 5821 Pristine Falls Ave., Las Vegas, NV 89131. The general course of the claim is east and west. It is situated in the Owens Mining District, Mohave County, Arizona. The claim is approximately 1,500 feet in length and 600 feet in width, and is in the shape of a parallelogram. This claim runs from the location monument on which this location notice is posted approximately -0- feet in an easterly direction to the east end line and 1,500 feet in a westerly direction to the west end line. This claim is marked by six monuments, one at each corner and one at the center of each end line of the claim. The location monument on which this notice is posted is situated within Section 21, Township 12N, Range 14W, Gila and Salt River Base and Meridian, Arizona and this claim encompasses all or a portion of the following quarter section(s), Township(s) and Range(s): **NE 1/4 and NW 1/4 of Section 21, T12N, R14W**, Gila and Salt River Base and Meridian, Arizona. The locality of this claim with reference to some natural object or permanent monument and additional information (if any) concerning its locality are as follows: NE corner of the claim is approximately 1,420'W and 300'S from the NE corner of Section 21, T12N, R14W, G&SRB&M, Arizona.

This claim is located on ground within the boundaries of the previously located LDP placer mining claims, and the owners of said placer mining claims have consented to the location of this lode mining claim.

DATED AND POSTED on the ground this 4 day of Dec, 2004.

SEARCHLIGHT EXPLORATION, LLC

By Frederick C. Bauman
Frederick C. Bauman
Manager and Agent

ARIZONA
STATE OFFICE
PHOENIX, ARIZONA

2005 FEB 10 P 1:27

RECEIVED
BUREAU OF
LAND MANAGEMENT

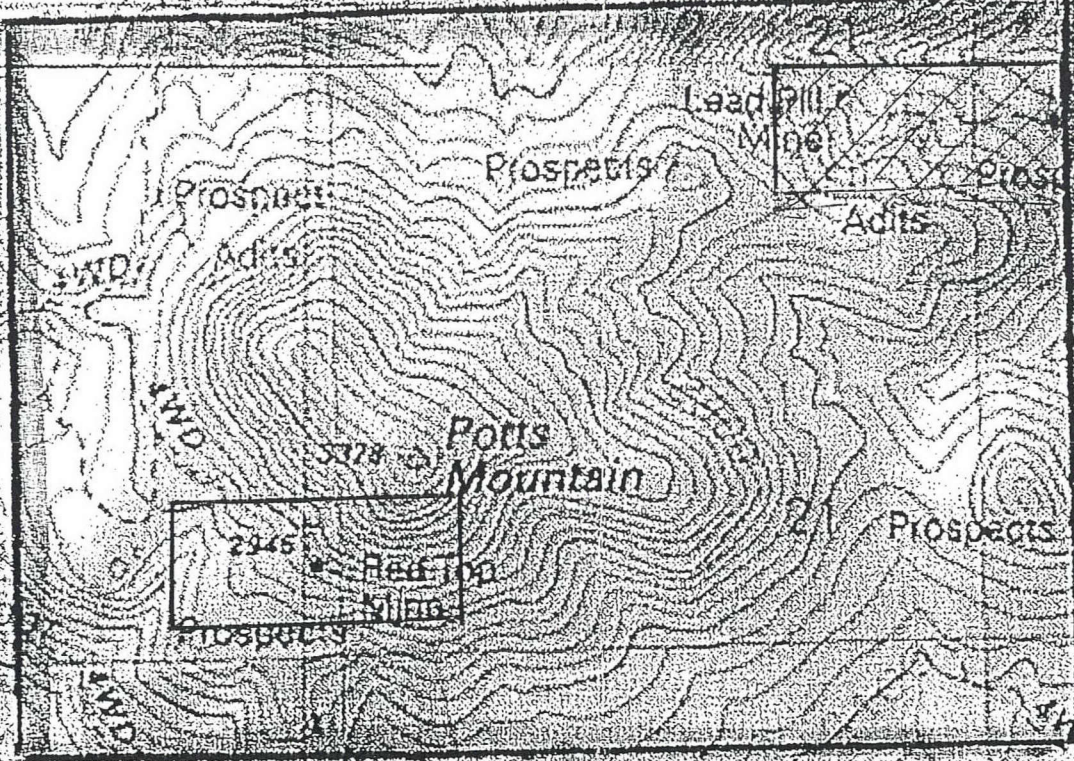
ANC 364366



Potts Mountain

Lead Pill

Red Top



MAP - McCracken Bonanza Project
LODE CLAIMS - Potts Mountain Area
Name of Claim: Lead Pill
Type of Claim: Lode Claim
Location Monument is located in Section 21,
Township 12N, Range 14W, G&SRB&M, Arizona
Scale: 1" = 1,000 feet
The claim is located in Mohave County, Arizona
The type of corner and location monument used:
2" x 2" wooden post / stone



28



INDEXED MICROFILMED
2004114819 BK 5335 PG 941
OFFICIAL RECORDS OF MOHAVE COUNTY
JOAN MC CALL, MOHAVE COUNTY RECORDER
12/08/2004 11:45A PAGE 1 OF 2
SEARCHLIGHT EXPLORATION LLC
RECORDING FEE 14.00

When Recorded Return To:
Frederick C. Bauman, Esq.
5821 Pristine Falls Ave.
Las Vegas, NV 89131

LOCATION NOTICE FOR LODE MINING CLAIM

NOTICE IS HEREBY GIVEN that the **ESTER #1** lode mining claim has been located by the Searchlight Exploration, LLC, an Arizona limited liability company with a present mailing address of 5821 Pristine Falls Ave., Las Vegas, NV 89131. The general course of the claim is northwest and southeast. It is situated in the Owens Mining District, Mohave County, Arizona. The claim is approximately 1,500 feet in length and 600 feet in width, and is in the shape of a parallelogram. This claim runs from the location monument on which this location notice is posted approximately 1,500 feet in a southeasterly direction to the southeast end line and -0- feet in a northwesterly direction to the northwest end line. This claim is marked by six monuments, one at each corner and one at the center of each end line of the claim. The location monument on which this notice is posted is situated within Section 28, Township 12N, Range 14W, Gila and Salt River Base and Meridian, Arizona and this claim encompasses all or a portion of the following quarter section(s), Township(s) and Range(s): **SE ¼ of Section 28, T12N, R14W, Gila and Salt River Base and Meridian, Arizona.** The locality of this claim with reference to some natural object or permanent monument and additional information (if any) concerning its locality are as follows: SW corner of the claim is approximately 440'W and 195'N from the SE corner of Section 28, T12N, R14W, G&SRB&M, Arizona.

This claim is located on ground within the boundaries of the previously located LDP placer mining claims, and the owners of said placer mining claims have consented to the location of this lode mining claim.

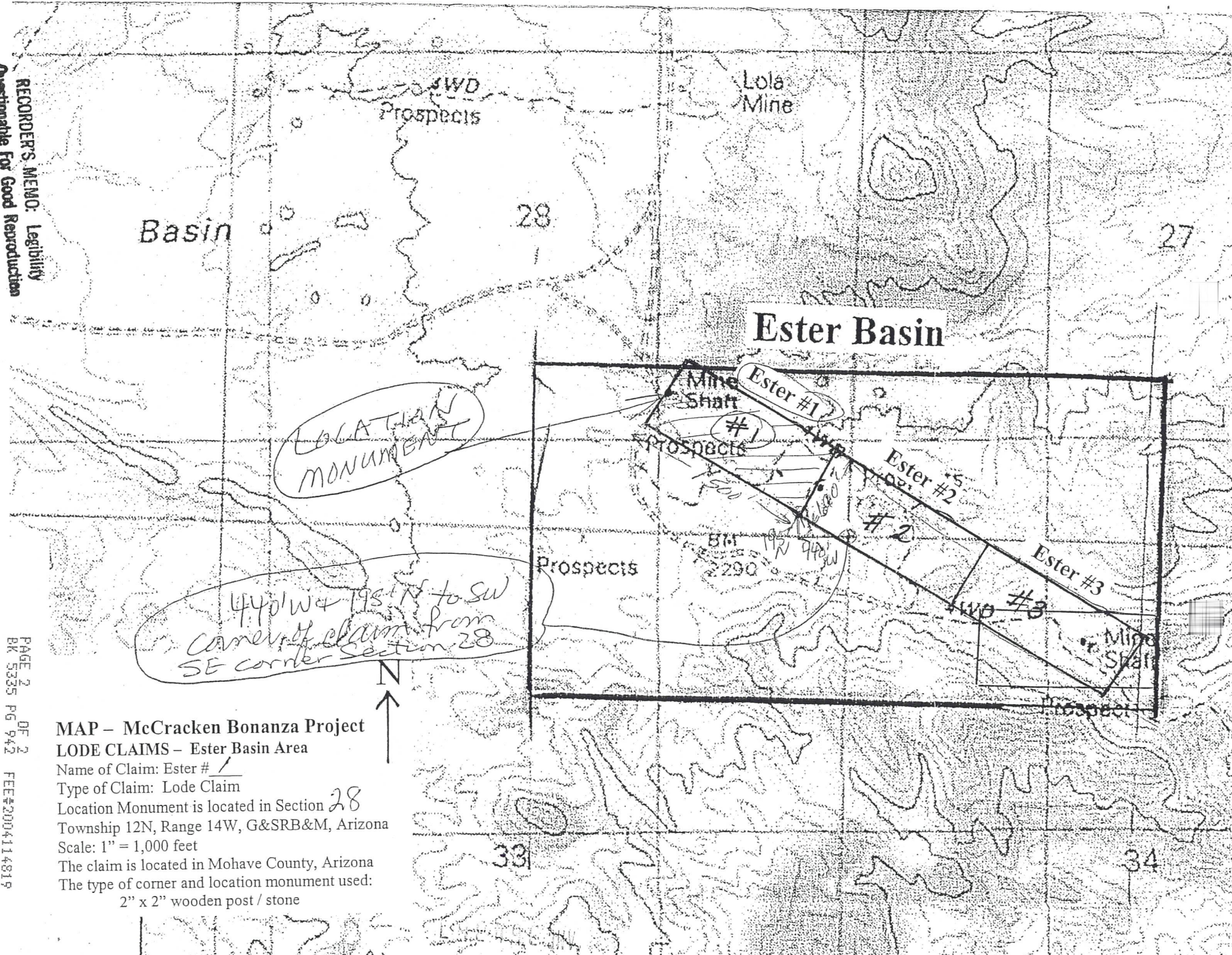
DATED AND POSTED on the ground this 4 day of Dec, 2004.

SEARCHLIGHT EXPLORATION, LLC

By Frederick C. Bauman
Frederick C. Bauman
Manager and Agent

RECEIVED
BUREAU OF
LAND MANAGEMENT
2005 FEB 10 P 1:27
ARIZONA
STATE OFFICE
PHOENIX, ARIZONA

ANU 364367



LOCATION MONUMENT

440' W + 195' N to SW
corner of claim from
SE corner Section 28

N

MAP - McCracken Bonanza Project
LODE CLAIMS - Ester Basin Area
Name of Claim: Ester # /
Type of Claim: Lode Claim
Location Monument is located in Section 28
Township 12N, Range 14W, G&SRB&M, Arizona
Scale: 1" = 1,000 feet
The claim is located in Mohave County, Arizona
The type of corner and location monument used:
2" x 2" wooden post / stone

70



INDEXED MICROFILMED

2004114820 BK 5335 PG 943
OFFICIAL RECORDS OF MOHAVE COUNTY
JOAN MC CALL, MOHAVE COUNTY RECORDER
12/08/2004 11:45A PAGE 1 OF 2
SEARCHLIGHT EXPLORATION LLC
RECORDING FEE 14.00

When Recorded Return To:
Frederick C. Bauman, Esq.
5821 Pristine Falls Ave.
Las Vegas, NV 89131

LOCATION NOTICE FOR LODE MINING CLAIM

NOTICE IS HEREBY GIVEN that the **ESTER #2** lode mining claim has been located by the Searchlight Exploration, LLC, an Arizona limited liability company with a present mailing address of 5821 Pristine Falls Ave., Las Vegas, NV 89131. The general course of the claim is northwest and southeast. It is situated in the Owens Mining District, Mohave County, Arizona. The claim is approximately 1,500 feet in length and 600 feet in width, and is in the shape of a parallelogram. This claim runs from the location monument on which this location notice is posted approximately 1,500 feet in a southeasterly direction to the southeast end line and -0- feet in a northwesterly direction to the northwest end line. This claim is marked by six monuments, one at each corner and one at the center of each end line of the claim. The location monument on which this notice is posted is situated within Section 28, Township 12N, Range 14W, Gila and Salt River Base and Meridian, Arizona and this claim encompasses all or a portion of the following quarter section(s), Township(s) and Range(s): SW ¼ of Section 27, SE ¼ of Section 28, NE ¼ of Section 33 and NW ¼ of Section 34, T12N, R14W, Gila and Salt River Base and Meridian, Arizona. The locality of this claim with reference to some natural object or permanent monument and additional information (if any) concerning its locality are as follows: NW corner of the claim is approximately 440'W and 195'N from the SE corner of Section 28, T12N, R14W, G&SRB&M, Arizona.

This claim is located on ground within the boundaries of the previously located LDP placer mining claims, and the owners of said placer mining claims have consented to the location of this lode mining claim.

DATED AND POSTED on the ground this 4 day of Dec., 2004.

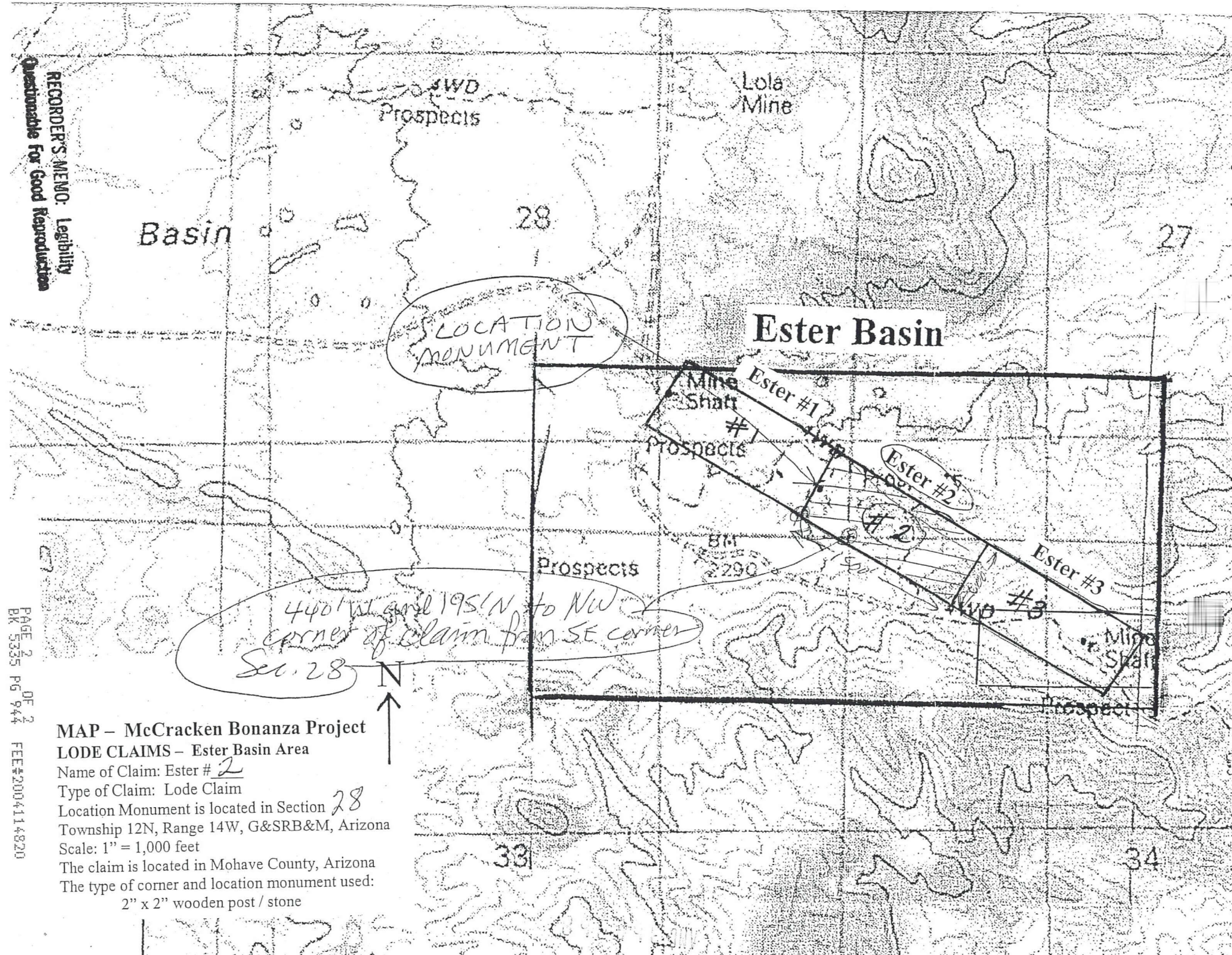
SEARCHLIGHT EXPLORATION, LLC

By Frederick C. Bauman
Frederick C. Bauman
Manager and Agent

RECEIVED
BUREAU OF
LAND MANAGEMENT
2005 FEB 10 P 1:27
ARIZONA
STATE OFFICE
PHOENIX, ARIZONA

AMC 364368

RECORDER'S MEMO: Legibility
Questionable For Good Reproductions



MAP - McCracken Bonanza Project

LODE CLAIMS - Ester Basin Area

Name of Claim: Ester # 2

Type of Claim: Lode Claim

Location Monument is located in Section 28

Township 12N, Range 14W, G&SRB&M, Arizona

Scale: 1" = 1,000 feet

The claim is located in Mohave County, Arizona

The type of corner and location monument used:

2" x 2" wooden post / stone

PAGE 2 OF 2
BK 5335 Pg 944
FEE#2004114820

970



INDEXED MICROFILMED

2004114821 BK 5335 PG 945
OFFICIAL RECORDS OF MOHAVE COUNTY
DAN MC CALL, MOHAVE COUNTY RECORDER
12/08/2004 11:46A PAGE 1 OF 2
SEARCHLIGHT EXPLORATION LLC
RECORDING FEE 14.00

When Recorded Return To:
Frederick C. Bauman, Esq.
5821 Pristine Falls Ave.
Las Vegas, NV 89131

LOCATION NOTICE FOR LODE MINING CLAIM

NOTICE IS HEREBY GIVEN that the **ESTER #3** lode mining claim has been located by the Searchlight Exploration, LLC, an Arizona limited liability company with a present mailing address of 5821 Pristine Falls Ave., Las Vegas, NV 89131. The general course of the claim is northwest and southeast. It is situated in the Owens Mining District, Mohave County, Arizona. The claim is approximately 1,500 feet in length and 600 feet in width, and is in the shape of a parallelogram. This claim runs from the location monument on which this location notice is posted approximately 350 feet in a southeasterly direction to the southeast end line and 1,150 feet in a northwesterly direction to the northwest end line. This claim is marked by six monuments, one at each corner and one at the center of each end line of the claim. The location monument on which this notice is posted is situated within Section 34, Township 12N, Range 14W, Gila and Salt River Base and Meridian, Arizona and this claim encompasses all or a portion of the following quarter section(s), Township(s) and Range(s): **NW ¼ of Section 34, T12N, R14W, Gila and Salt River Base and Meridian, Arizona.** The locality of this claim with reference to some natural object or permanent monument and additional information (if any) concerning its locality are as follows: NE corner of the claim is approximately 1,180'E and 40'S from the NW corner of Section 34, T12N, R14W, G&SRB&M, Arizona.

This claim is located on ground within the boundaries of the previously located LDP placer mining claims, and the owners of said placer mining claims have consented to the location of this lode mining claim.

DATED AND POSTED on the ground this 4 day of Dec., 2004.

SEARCHLIGHT EXPLORATION, LLC

By Frederick C. Bauman
Frederick C. Bauman
Manager and Agent

RECEIVED
BUREAU OF
LAND MANAGEMENT
2005 FEB 10 P 1:27
ARIZONA
STATE OFFICE
PHOENIX, ARIZONA

AMC 364369

RECORDER'S MEMO: Legibility
Questionable For Good Reproductions

Basin

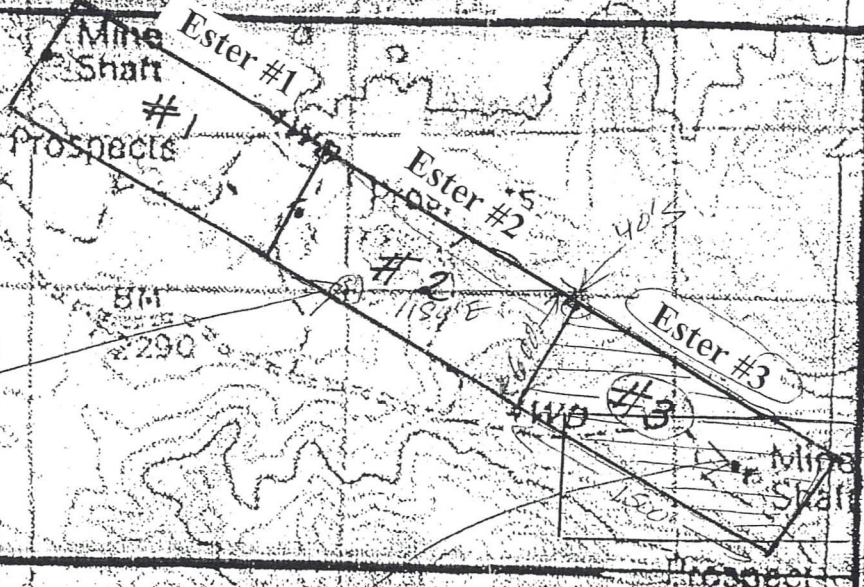
SWD
Prospects

Lola
Mine

28

27

Ester Basin



*1180' E + 40' S to NE
corner of claim from NW
corner Sec. 34*



**MAP - McCracken Bonanza Project
LODE CLAIMS - Ester Basin Area**

Name of Claim: Ester # 3

Type of Claim: Lode Claim

Location Monument is located in Section 34

Township 12N, Range 14W, G&SRB&M, Arizona

Scale: 1" = 1,000 feet

The claim is located in Mohave County, Arizona

The type of corner and location monument used:

2" x 2" wooden post / stone



INDEXED MICROFILMED
 2004114822 BK 5335 PG 947
 OFFICIAL RECORDS OF MOHAVE COUNTY
 JOAN MC CALL, MOHAVE COUNTY RECORDER
 12/08/2004 11:47A PAGE 1 OF 2
 SEARCHLIGHT EXPLORATION LLC
 RECORDING FEE 14.00

When Recorded Return To:
 Frederick C. Bauman, Esq.
 5821 Pristine Falls Ave.
 Las Vegas, NV 89131

LOCATION NOTICE FOR LODE MINING CLAIM

NOTICE IS HEREBY GIVEN that the **N. RAWHIDE #1** lode mining claim has been located by the Searchlight Exploration, LLC, an Arizona limited liability company with a present mailing address of 5821 Pristine Falls Ave., Las Vegas, NV 89131. The general course of the claim is north and south. It is situated in the Owens Mining District, Mohave County, Arizona. The claim is approximately 1,500 feet in length and 600 feet in width, and is in the shape of a parallelogram. This claim runs from the location monument on which this location notice is posted approximately -0- feet in a southerly direction to the south end line and 1,500 feet in a northerly direction to the north end line. This claim is marked by six monuments, one at each corner and one at the center of each end line of the claim. The location monument on which this notice is posted is situated within Section 12, Township 11N, Range 14W, Gila and Salt River Base and Meridian, Arizona and this claim encompasses all or a portion of the following quarter section(s), Township(s) and Range(s): **SE ¼ of Section 1 and NE ¼ of Section 12, T11N, R14W, Gila and Salt River Base and Meridian, Arizona.** The locality of this claim with reference to some natural object or permanent monument and additional information (if any) concerning its locality are as follows: SW corner of the claim is approximately 1,460'W and 320'S from the NE corner of Section 12, T11N, R14W, G&SRB&M, Arizona.

This claim is located on ground within the boundaries of the previously located SMG placer mining claims, and the owners of said placer mining claims have consented to the location of this lode mining claim.

DATED AND POSTED on the ground this 4 day of Dec, 2004.

SEARCHLIGHT EXPLORATION, LLC

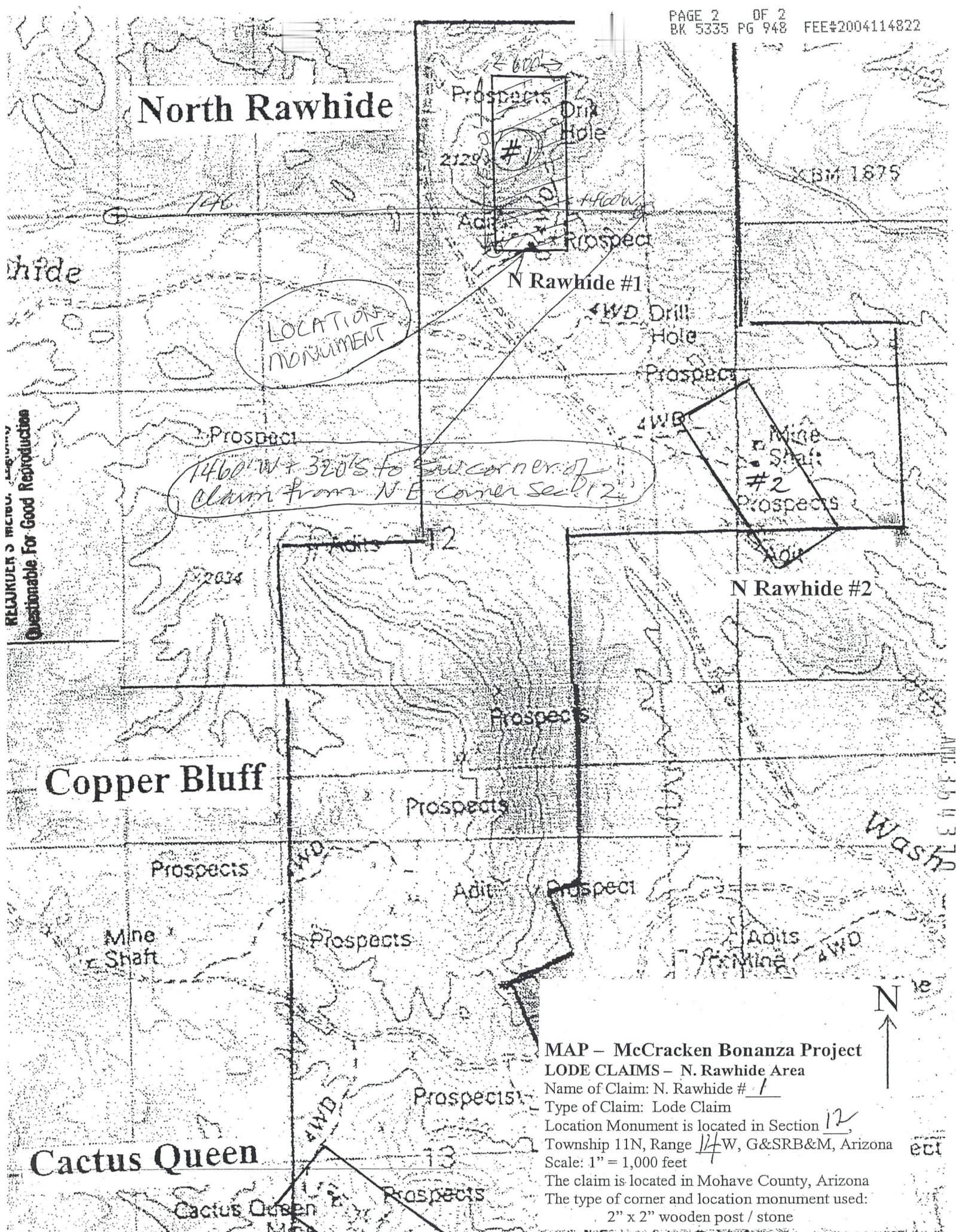
By Frederick C. Bauman
 Frederick C. Bauman
 Manager and Agent

RECEIVED
 BUREAU OF
 LAND MANAGEMENT
 2005 FEB 10 P 1:27
 ARIZONA
 STATE OFFICE
 PHOENIX, ARIZONA

AMC 364370

North Rawhide

RELIABLE & ACCURATE
Questionable For Good Reproduction



MAP - McCracken Bonanza Project

LODE CLAIMS - N. Rawhide Area

Name of Claim: N. Rawhide # 1

Type of Claim: Lode Claim

Location Monument is located in Section 12

Township 11N, Range 14W, G&SRB&M, Arizona

Scale: 1" = 1,000 feet

The claim is located in Mohave County, Arizona

The type of corner and location monument used:

2" x 2" wooden post / stone



270

When Recorded Return To:
Frederick C. Bauman, Esq.
5821 Pristine Falls Ave.
Las Vegas, NV 89131



INDEXED MICROFILMED

2004114823 BK 5335 PG 949
OFFICIAL RECORDS OF MOHAVE COUNTY
JOAN MC CALL, MOHAVE COUNTY RECORDER
12/08/2004 11:47A PAGE 1 OF 2
SEARCHLIGHT EXPLORATION LLC
RECORDING FEE 14.00

LOCATION NOTICE FOR LODE MINING CLAIM

NOTICE IS HEREBY GIVEN that the **N. RAWHIDE #2** lode mining claim has been located by the Searchlight Exploration, LLC, an Arizona limited liability company with a present mailing address of 5821 Pristine Falls Ave., Las Vegas, NV 89131. The general course of the claim is northwest and southeast. It is situated in the Owens Mining District, Mohave County, Arizona. The claim is approximately 1,500 feet in length and 600 feet in width, and is in the shape of a parallelogram. This claim runs from the location monument on which this location notice is posted approximately 850 feet in a southeasterly direction to the southeast end line and 650 feet in a northwesterly direction to the northwest end line. This claim is marked by six monuments, one at each corner and one at the center of each end line of the claim. The location monument on which this notice is posted is situated within Section 7, Township 11N, Range 13W, Gila and Salt River Base and Meridian, Arizona and this claim encompasses all or a portion of the following quarter section(s), Township(s) and Range(s): **NW 1/4 and SW 1/4 of Section 7, T11N, R13W and NE 1/4 of Section 12, T11N, R14W, Gila and Salt River Base and Meridian, Arizona.** The locality of this claim with reference to some natural object or permanent monument and additional information (if any) concerning its locality are as follows: SE corner of the claim is approximately 860' due E from the W 1/4 corner of Section 7, T11N, R13W, G&SRB&M, Arizona.

This claim is located on ground within the boundaries of the previously located SMG placer mining claims, and the owners of said placer mining claims have consented to the location of this lode mining claim.

DATED AND POSTED on the ground this 4 day of Dec, 2004.

SEARCHLIGHT EXPLORATION, LLC

By Frederick C. Bauman
Frederick C. Bauman
Manager and Agent

RECEIVED
BUREAU OF
LAND MANAGEMENT
2005 FEB 10 P 1:27
ARIZONA
STATE OFFICE
PHOENIX, ARIZONA

AMC 364371

North Rawhide

hide

Prospects
2129 #1
Adit
Drill Hole

XBM 1875

N Rawhide #1

4WD Drill Hole

Prospect

4WB

Mine Shaft

#2

Prospects

N Rawhide #2

Prospect
860' due E to SE corner of claim from W 1/4 corner Section 7.

LOCATION MONUMENT

2034

Copper Bluff

Prospects

Prospects

Prospects

Adit

Prospect

Mine Shaft

Prospects

Adits

Mining

Wasb

Cactus Queen

Prospects

Cactus Queen Mine

Prospects

RECORDER'S MEMO. LEGIBILITY QUESTIONABLE FOR GOOD REPRODUCTION

MAP - McCracken Bonanza Project LODE CLAIMS - N. Rawhide Area

Name of Claim: N. Rawhide # _____

Type of Claim: Lode Claim

Location Monument is located in Section _____,

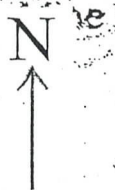
Township 11N, Range _____ W, G&SRB&M, Arizona

Scale: 1" = 1,000 feet

The claim is located in Mohave County, Arizona

The type of corner and location monument used:

2" x 2" wooden post / stone





INDEXED MICROFILMED

2004114824 BK 5335 PG 951
OFFICIAL RECORDS OF MOHAVE COUNTY
JOAN MC CALL, MOHAVE COUNTY RECORDER
12/08/2004 11:48A PAGE 1 OF 2
SEARCHLIGHT EXPLORATION LLC
RECORDING FEE 14.00

When Recorded Return To:
Frederick C. Bauman, Esq.
5821 Pristine Falls Ave.
Las Vegas, NV 89131

LOCATION NOTICE FOR LODE MINING CLAIM

NOTICE IS HEREBY GIVEN that the **COPPER BLUFF #1** lode mining claim has been located by the Searchlight Exploration, LLC, an Arizona limited liability company with a present mailing address of 5821 Pristine Falls Ave., Las Vegas, NV 89131. The general course of the claim is east and west. It is situated in the Owens Mining District, Mohave County, Arizona. The claim is approximately 1,500 feet in length and 600 feet in width, and is in the shape of a parallelogram. This claim runs from the location monument on which this location notice is posted approximately 500 feet in a westerly direction to the west end line and 1,000 feet in an easterly direction to the east end line. This claim is marked by six monuments, one at each corner and one at the center of each end line of the claim. The location monument on which this notice is posted is situated within Section 13, Township 11N, Range 14W, Gila and Salt River Base and Meridian, Arizona and this claim encompasses all or a portion of the following quarter section(s), Township(s) and Range(s): **NE ¼ and NW ¼ of Section 13, T11N, R14W, Gila and Salt River Base and Meridian, Arizona.** The locality of this claim with reference to some natural object or permanent monument and additional information (if any) concerning its locality are as follows: NW corner of the claim is approximately 2,080'E from the NE corner of Section 13, T11N, R14W, G&SRB&M, Arizona.

This claim is located on ground within the boundaries of the previously located SMG placer mining claims, and the owners of said placer mining claims have consented to the location of this lode mining claim.

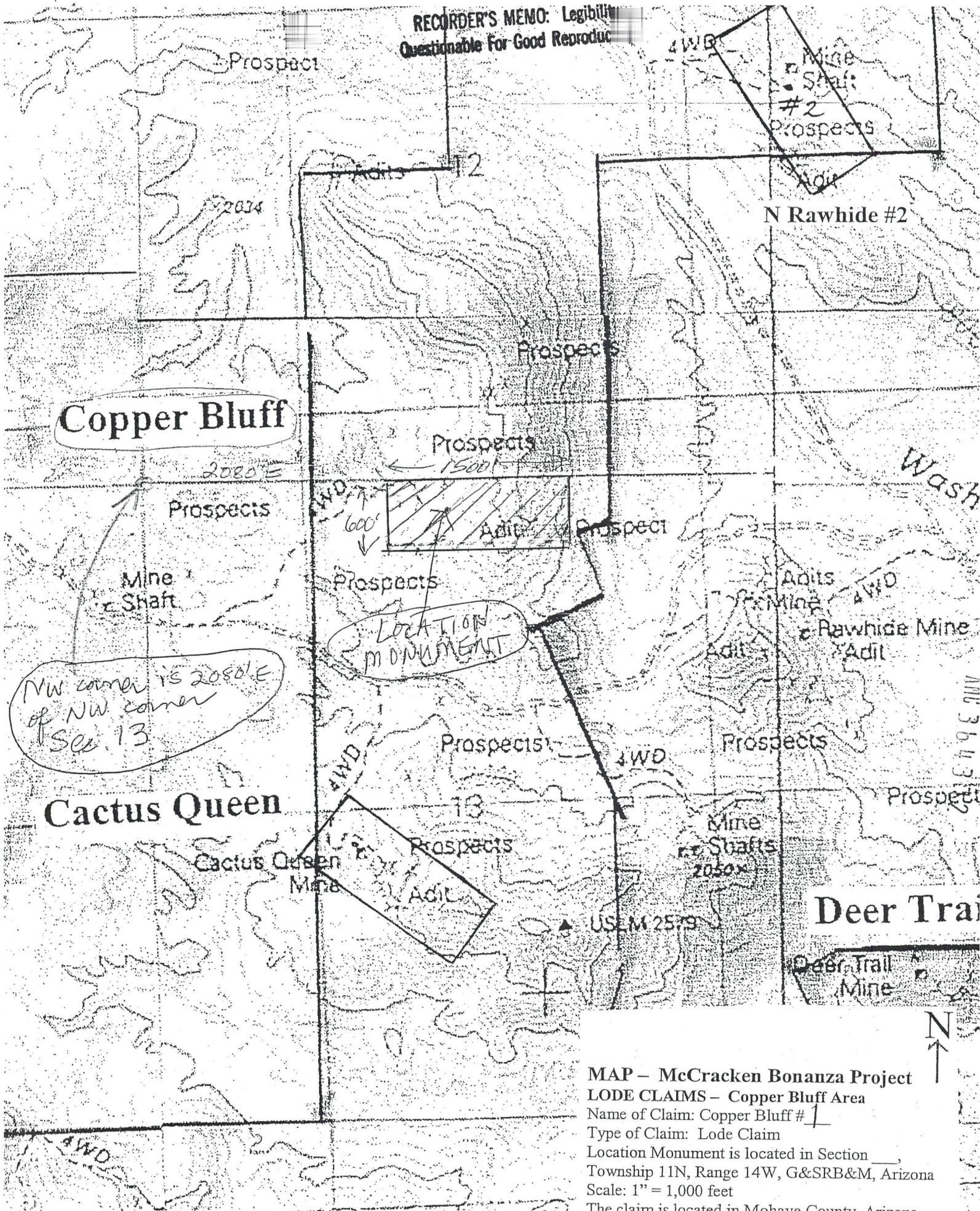
DATED AND POSTED on the ground this 4 day of Dec., 2004.

SEARCHLIGHT EXPLORATION, LLC

By Frederick C. Bauman
Frederick C. Bauman
Manager and Agent

ARIZONA
STATE OFFICE
PHOENIX, ARIZONA
BUREAU OF
LAND MANAGEMENT
2005 FEB 10 P 1:27

AHC 364372



Copper Bluff

N Rawhide #2

NW corner is 2080' E
of NW corner
Sec 13

LOCATION
MONUMENT

Cactus Queen

Deer Trail

MAP - McCracken Bonanza Project

LODE CLAIMS - Copper Bluff Area

Name of Claim: Copper Bluff # 1

Type of Claim: Lode Claim

Location Monument is located in Section __,

Township 11N, Range 14W, G&SRB&M, Arizona

Scale: 1" = 1,000 feet

The claim is located in Mohave County, Arizona

The type of corner and location monument used:

2" x 2" wooden post / stone

Pre

spe

970



INDEXED MICROFILMED
2004114825 BK 5335 PG 953
OFFICIAL RECORDS OF MOHAVE COUNTY
DAN MC CALL, MOHAVE COUNTY RECORDER
12/08/2004 11:49A PAGE 1 OF 2
SEARCHLIGHT EXPLORATION LLC
RECORDING FEE 14.00

When Recorded Return To:
Frederick C. Bauman, Esq.
5821 Pristine Falls Ave.
Las Vegas, NV 89131

LOCATION NOTICE FOR LODE MINING CLAIM

NOTICE IS HEREBY GIVEN that the **CACTUS QUEEN** lode mining claim has been located by the Searchlight Exploration, LLC, an Arizona limited liability company with a present mailing address of 5821 Pristine Falls Ave., Las Vegas, NV 89131. The general course of the claim is northwest and southeast. It is situated in the Owens Mining District, Mohave County, Arizona. The claim is approximately 1,500 feet in length and 600 feet in width, and is in the shape of a parallelogram. This claim runs from the location monument on which this location notice is posted approximately 1,200 feet in a southeasterly direction to the southeast end line and 300 feet in a northwesterly direction to the northwest end line. This claim is marked by six monuments, one at each corner and one at the center of each end line of the claim. The location monument on which this notice is posted is situated within Section 13, Township 11N, Range 14W, Gila and Salt River Base and Meridian, Arizona and this claim encompasses all or a portion of the following quarter section(s), Township(s) and Range(s): NW ¼, SW ¼ and SE ¼ of Section 13, T11N, R14W, Gila and Salt River Base and Meridian, Arizona. The locality of this claim with reference to some natural object or permanent monument and additional information (if any) concerning its locality are as follows: NE corner of the claim is approximately 1,660'E and 2,600'S from the NW corner of Section 13, T11N, R14W, G&SRB&M, Arizona.

This claim is located on ground within the boundaries of the previously located SMG placer mining claims, and the owners of said placer mining claims have consented to the location of this lode mining claim.

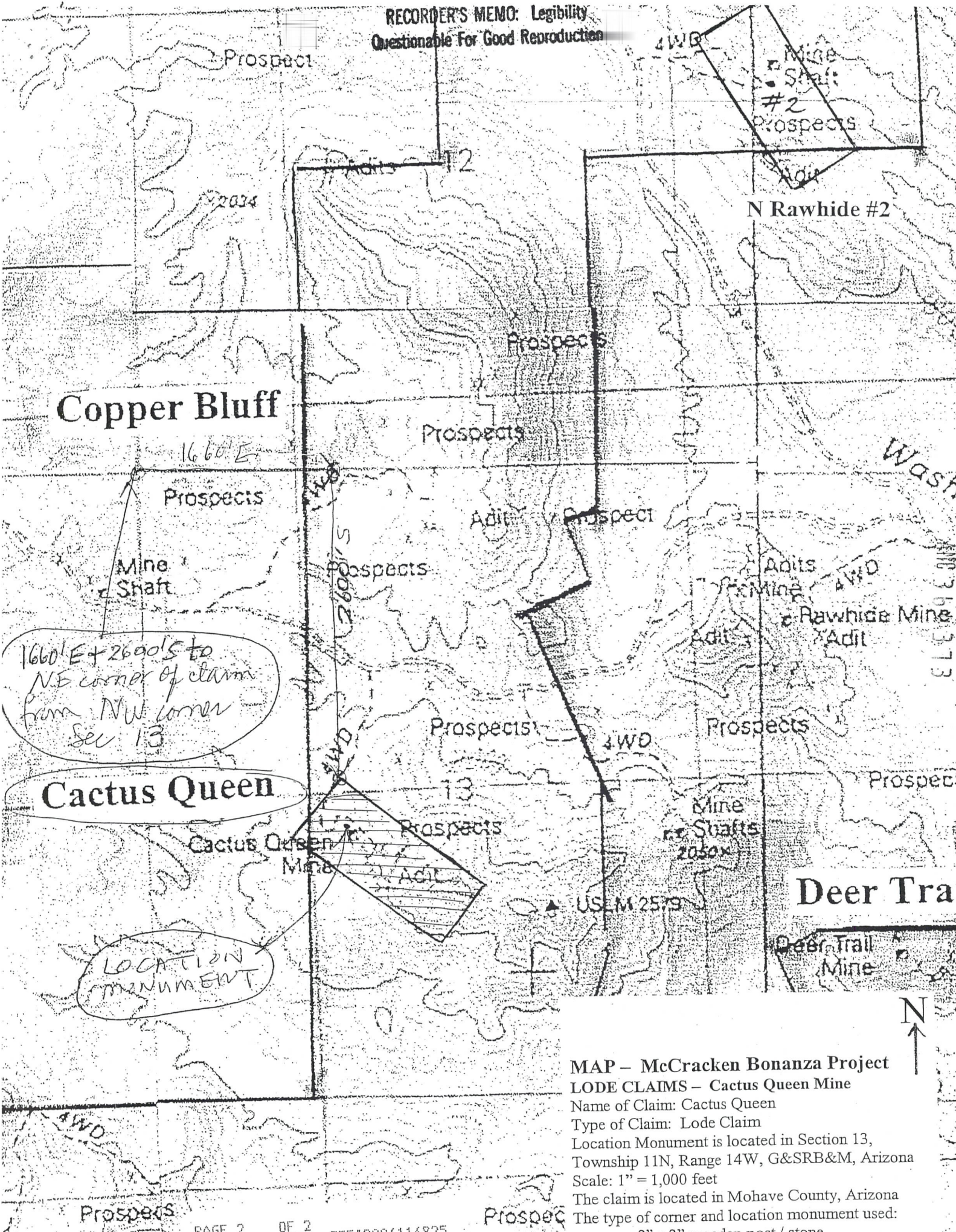
DATED AND POSTED on the ground this 4 day of Dec, 2004.

SEARCHLIGHT EXPLORATION, LLC

By Frederick C. Bauman
Frederick C. Bauman
Manager and Agent

RECEIVED
BUREAU OF
LAND MANAGEMENT
2005 FEB 10 P 1:27
ARIZONA
STATE OFFICE
PHOENIX, ARIZONA

AMC 364373



1660' E + 2600' S to
NE corner of claim
from NW corner
Sec 13

Cactus Queen

LOCATION
MONUMENT

MAP - McCracken Bonanza Project
LODE CLAIMS - Cactus Queen Mine
Name of Claim: Cactus Queen
Type of Claim: Lode Claim
Location Monument is located in Section 13,
Township 11N, Range 14W, G&SRB&M, Arizona
Scale: 1" = 1,000 feet
The claim is located in Mohave County, Arizona
The type of corner and location monument used:
2" x 2" wooden post / stone

70



INDEXED MICROFILMED

2004114826 BK 5335 PG 955
OFFICIAL RECORDS OF MOHAVE COUNTY
JOAN MC CALL, MOHAVE COUNTY RECORDER
12/08/2004 11:49A PAGE 1 OF 2
SEARCHLIGHT EXPLORATION LLC
RECORDING FEE 14.00

When Recorded Return To:
Frederick C. Bauman, Esq.
5821 Pristine Falls Ave.
Las Vegas, NV 89131

LOCATION NOTICE FOR LODE MINING CLAIM

NOTICE IS HEREBY GIVEN that the **DEER TRAIL #1** lode mining claim has been located by the Searchlight Exploration, LLC, an Arizona limited liability company with a present mailing address of 5821 Pristine Falls Ave., Las Vegas, NV 89131. The general course of the claim is east and west. It is situated in the Owens Mining District, Mohave County, Arizona. The claim is approximately 1,500 feet in length and 600 feet in width, and is in the shape of a parallelogram. This claim runs from the location monument on which this location notice is posted approximately 500 feet in an easterly direction to the east end line and 1,000 feet in a westerly direction to the west end line. This claim is marked by six monuments, one at each corner and one at the center of each end line of the claim. The location monument on which this notice is posted is situated within Section 18, Township 11N, Range 13W, Gila and Salt River Base and Meridian, Arizona and this claim encompasses all or a portion of the following quarter section(s), Township(s) and Range(s): SW ¼ of Section 18, T11N, R13W, Gila and Salt River Base and Meridian, Arizona. The locality of this claim with reference to some natural object or permanent monument and additional information (if any) concerning its locality are as follows: SW corner of the claim is approximately 690'N and 595'E from the SW corner of Section 18, T11N, R13W, G&SRB&M, Arizona.

This claim is located on ground within the boundaries of the previously located SMG placer mining claims, and the owners of said placer mining claims have consented to the location of this lode mining claim.

DATED AND POSTED on the ground this 4 day of Dec, 2004.

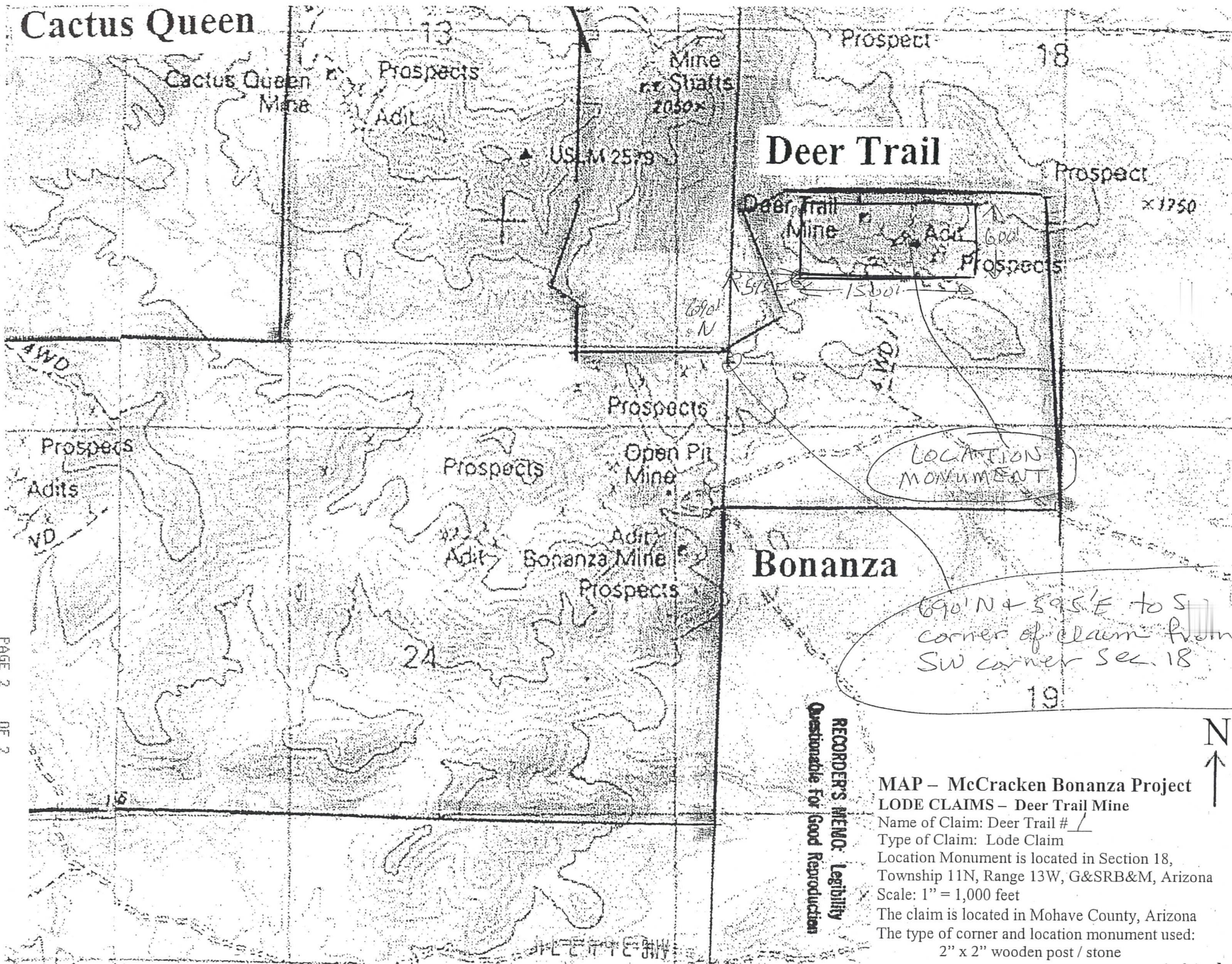
SEARCHLIGHT EXPLORATION, LLC

By Frederick C. Bauman
Frederick C. Bauman
Manager and Agent

AMU 304314

ARIZONA
BUREAU OF
LAND MANAGEMENT
2005 FEB 10 P 1:27
STATE OFFICE
PHOENIX, ARIZONA

Cactus Queen



Deer Trail

Deer Trail Mine

LOCATION MONUMENT

Bonanza

Bonanza Mine

690' N + 505' E to SW corner of claim from SW corner Sec. 18

RECORDERS MEMO: Legibility Questionable for Good Reproduction

MAP - McCracken Bonanza Project

LODE CLAIMS - Deer Trail Mine

Name of Claim: Deer Trail # 1

Type of Claim: Lode Claim

Location Monument is located in Section 18, Township 11N, Range 13W, G&SRB&M, Arizona

Scale: 1" = 1,000 feet

The claim is located in Mohave County, Arizona

The type of corner and location monument used:

2" x 2" wooden post / stone



270



INDEXED MICROFILMED

2004114827 BK 5335 PG 957
OFFICIAL RECORDS OF MOHAVE COUNTY
JOAN MC CALL, MOHAVE COUNTY RECORDER
12/08/2004 11:50A PAGE 1 OF 2
SEARCHLIGHT EXPLORATION LLC
RECORDING FEE 14.00

When Recorded Return To:
Frederick C. Bauman, Esq.
5821 Pristine Falls Ave.
Las Vegas, NV 89131

LOCATION NOTICE FOR LODE MINING CLAIM

NOTICE IS HEREBY GIVEN that the **BONANZA #1** lode mining claim has been located by the Searchlight Exploration, LLC, an Arizona limited liability company with a present mailing address of 5821 Pristine Falls Ave., Las Vegas, NV 89131. The general course of the claim is east and west. It is situated in the Owens Mining District, Mohave County, Arizona. The claim is approximately 1,500 feet in length and 600 feet in width, and is in the shape of a parallelogram. This claim runs from the location monument on which this location notice is posted approximately -0- feet in an easterly direction to the east end line and 1,500 feet in a westerly direction to the west end line. This claim is marked by six monuments, one at each corner and one at the center of each end line of the claim. The location monument on which this notice is posted is situated within Section 24, Township 11N, Range 14W, Gila and Salt River Base and Meridian, Arizona and this claim encompasses all or a portion of the following quarter section(s), Township(s) and Range(s): NE ¼ of Section 24, T11N, R14W, Gila and Salt River Base and Meridian, Arizona. The locality of this claim with reference to some natural object or permanent monument and additional information (if any) concerning its locality are as follows: NE corner of the claim is the NE corner of Section 24, T11N, R14W, G&SRB&M, Arizona.

AMC 364375

This claim is located on ground within the boundaries of the previously located SMG placer mining claims, and the owners of said placer mining claims have consented to the location of this lode mining claim.

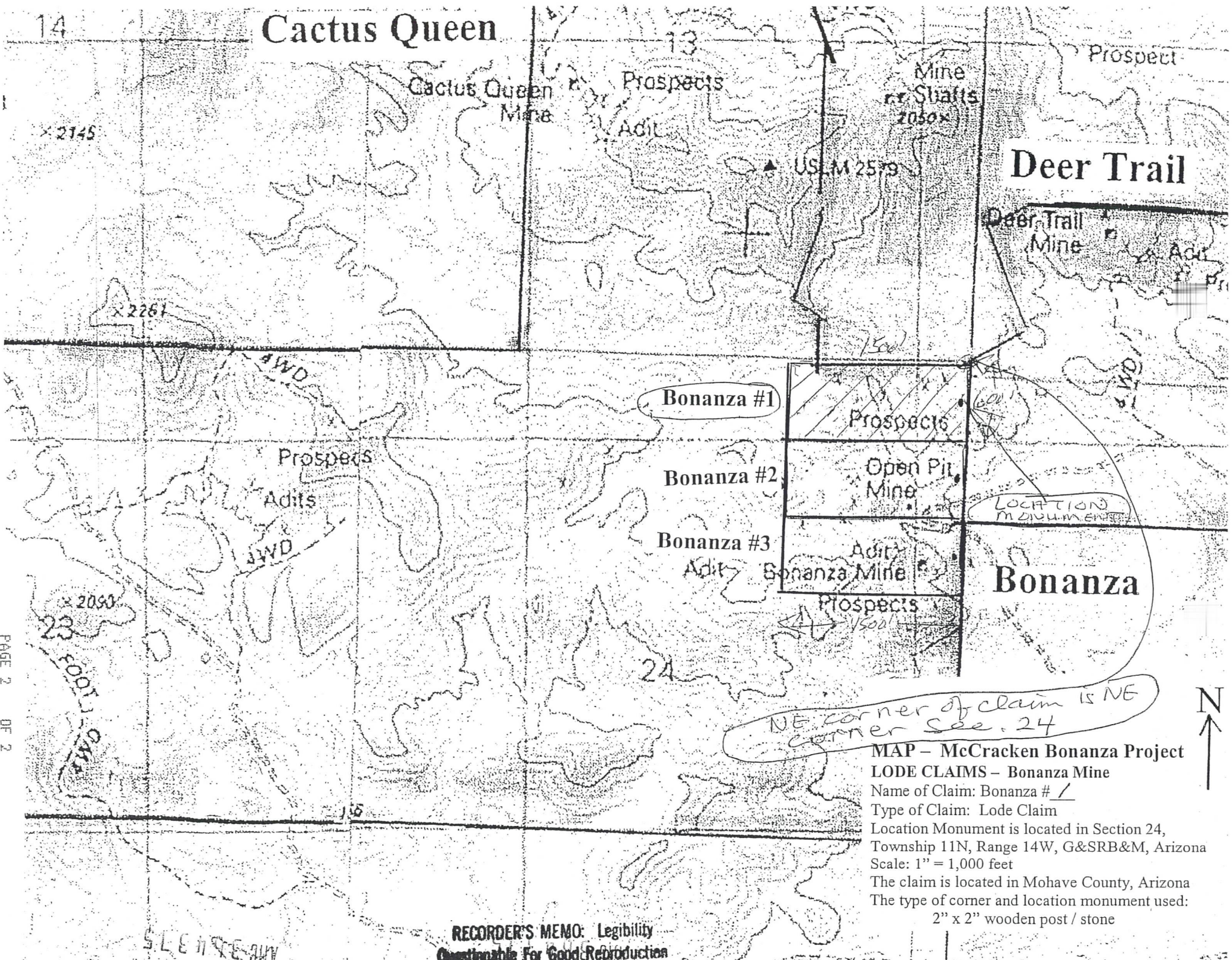
DATED AND POSTED on the ground this 4 day of Dec, 2004.

SEARCHLIGHT EXPLORATION, LLC

By Frederick C. Bauman
Frederick C. Bauman
Manager and Agent

RECORDED
BUREAU OF
LAND MANAGEMENT
2005 FEB 10 P 1:27
ARIZONA
STATE OFFICE
PHOENIX, ARIZONA

Cactus Queen



Deer Trail

Bonanza

Bonanza #1

Bonanza #2

Bonanza #3

Bonanza Mine

Prospects

Prospects

Open Pit Mine

Adit

Prospects

LOCATION MONUMENT

NE corner of claim is NE corner Sec. 24



MAP - McCracken Bonanza Project
LODE CLAIMS - Bonanza Mine
 Name of Claim: Bonanza # /
 Type of Claim: Lode Claim
 Location Monument is located in Section 24,
 Township 11N, Range 14W, G&SRB&M, Arizona
 Scale: 1" = 1,000 feet
 The claim is located in Mohave County, Arizona
 The type of corner and location monument used:
 2" x 2" wooden post / stone

270



INDEXED MICROFILMED

2004114828 BK 5335 PG 959
OFFICIAL RECORDS OF MOHAVE COUNTY
JOAN MC CALL, MOHAVE COUNTY RECORDER
12/08/2004 11:51A PAGE 1 OF 2
SEARCHLIGHT EXPLORATION LLC
RECORDING FEE 14.00

When Recorded Return To:
Frederick C. Bauman, Esq.
5821 Pristine Falls Ave.
Las Vegas, NV 89131

LOCATION NOTICE FOR LODE MINING CLAIM

NOTICE IS HEREBY GIVEN that the **BONANZA #2** lode mining claim has been located by the Searchlight Exploration, LLC, an Arizona limited liability company with a present mailing address of 5821 Pristine Falls Ave., Las Vegas, NV 89131. The general course of the claim is east and west. It is situated in the Owens Mining District, Mohave County, Arizona. The claim is approximately 1,500 feet in length and 600 feet in width, and is in the shape of a parallelogram. This claim runs from the location monument on which this location notice is posted approximately -0- feet in an easterly direction to the east end line and 1,500 feet in a westerly direction to the west end line. This claim is marked by six monuments, one at each corner and one at the center of each end line of the claim. The location monument on which this notice is posted is situated within Section 24, Township 11N, Range 14W, Gila and Salt River Base and Meridian, Arizona and this claim encompasses all or a portion of the following quarter section(s), Township(s) and Range(s): NE ¼ of Section 24, T11N, R14W, Gila and Salt River Base and Meridian, Arizona. The locality of this claim with reference to some natural object or permanent monument and additional information (if any) concerning its locality are as follows: NE corner of the claim is 600' due S from the NE corner of Section 24, T11N, R14W, G&SRB&M, Arizona.

This claim is located on ground within the boundaries of the previously located SMG placer mining claims, and the owners of said placer mining claims have consented to the location of this lode mining claim.

DATED AND POSTED on the ground this 4 day of Dec, 2004.

SEARCHLIGHT EXPLORATION, LLC

By Frederick C. Bauman
Frederick C. Bauman
Manager and Agent

ARIZONA
STATE OFFICE
PHOENIX, ARIZONA

2005 FEB 10 P 1:27

RECEIVED
BUREAU OF
LAND MANAGEMENT

AMC 364376

14

Cactus Queen

13

Prospect

Cactus Queen Mine

Prospects

Mine Shaft (2050')

x 2145

Adit

US M 2579

Deer Trail

Deer Trail Mine

Adit

x 2261

AWD

Bonanza #1

Prospects

LOCATION MONUMENT

Prospects

Bonanza #2

Open Pit Mine

NE corner of claim is 600' S of NE corner

Adits

Bonanza #3

Bonanza Mine

See 24

AWD

Adit

Prospects

Bonanza

x 2090

FOOT WALL

24



MAP - McCracken Bonanza Project

LODE CLAIMS - Bonanza Mine

Name of Claim: Bonanza # 2

Type of Claim: Lode Claim

Location Monument is located in Section 24, Township 11N, Range 14W, G&SRB&M, Arizona

Scale: 1" = 1,000 feet

The claim is located in Mohave County, Arizona

The type of corner and location monument used:

2" x 2" wooden post / stone

RECORDER'S MEMO: Legibility
Questionable For Good Reproduction

PAGE 2 OF 2
BK 5335 PG 960 FEE#2004114828

77



INDEXED MICROFILMED
2004114829 BK 5335 PG 961
OFFICIAL RECORDS OF MOHAVE COUNTY
JOAN MC CALL, MOHAVE COUNTY RECORDER
12/08/2004 11:52A PAGE 1 OF 2
SEARCHLIGHT EXPLORATION LLC
RECORDING FEE 14.00

When Recorded Return To:
Frederick C. Bauman, Esq.
5821 Pristine Falls Ave.
Las Vegas, NV 89131

LOCATION NOTICE FOR LODE MINING CLAIM

NOTICE IS HEREBY GIVEN that the **BONANZA #3** lode mining claim has been located by the Searchlight Exploration, LLC, an Arizona limited liability company with a present mailing address of 5821 Pristine Falls Ave., Las Vegas, NV 89131. The general course of the claim is east and west. It is situated in the Owens Mining District, Mohave County, Arizona. The claim is approximately 1,500 feet in length and 600 feet in width, and is in the shape of a parallelogram. This claim runs from the location monument on which this location notice is posted approximately -0- feet in an easterly direction to the east end line and 1,500 feet in a westerly direction to the west end line. This claim is marked by six monuments, one at each corner and one at the center of each end line of the claim. The location monument on which this notice is posted is situated within Section 24, Township 11N, Range 14W, Gila and Salt River Base and Meridian, Arizona and this claim encompasses all or a portion of the following quarter section(s), Township(s) and Range(s): NE ¼ of Section 24, T11N, R14W, Gila and Salt River Base and Meridian, Arizona. The locality of this claim with reference to some natural object or permanent monument and additional information (if any) concerning its locality are as follows: NE corner of the claim is 1,200' due S from the NE corner of Section 24, T11N, R14W, G&SRB&M, Arizona.

This claim is located on ground within the boundaries of the previously located SMG placer mining claims, and the owners of said placer mining claims have consented to the location of this lode mining claim.

DATED AND POSTED on the ground this 4 day of Dec, 2004.

SEARCHLIGHT EXPLORATION, LLC

By Frederick C. Bauman
Frederick C. Bauman
Manager and Agent

ARIZONA
STATE OFFICE
PHOENIX, ARIZONA
2005 FEB 10 P 1:27
BUREAU OF
LAND MANAGEMENT

AMC 364377

Cactus Queen

Prospect

Cactus Queen Mine

Prospects

Mine Shaft (2050x)

x 2145

Adit

USLM 2579

Deer Trail

Deer Trail Mine

Adit

x 2261

AWD

Bonanza #1

Prospects

Prospects

Bonanza #2

Open Pit Mine

Adits

NE corner of claim is 1200' S of NE corner Sec 24

JWD

Bonanza #3

Bonanza Mine

Prospects

Bonanza

LOCATION MONUMENT

x 2090

FOOT 1 QWA

Adit

24



MAP - McCracken Bonanza Project

LODE CLAIMS - Bonanza Mine

Name of Claim: Bonanza # 3

Type of Claim: Lode Claim

Location Monument is located in Section 24, Township 11N, Range 14W, G&SRB&M, Arizona

Scale: 1" = 1,000 feet

The claim is located in Mohave County, Arizona

The type of corner and location monument used:

2" x 2" wooden post / stone

RECORDER'S MENO: Legibility Questionable For Good Reproduction

016



MICROFILMED

INDEXED

2004114830 BK 5335 PG 963
OFFICIAL RECORDS OF MOHAVE COUNTY
JOAN MC CALL, MOHAVE COUNTY RECORDER
12/08/2004 11:52A PAGE 1 OF 2
SEARCHLIGHT EXPLORATION LLC
RECORDING FEE 14.00

When Recorded Return To:
Frederick C. Bauman, Esq.
5821 Pristine Falls Ave.
Las Vegas, NV 89131

LOCATION NOTICE FOR LODE MINING CLAIM

NOTICE IS HEREBY GIVEN that the **LITTLE KIMBLE #1** lode mining claim has been located by the Searchlight Exploration, LLC, an Arizona limited liability company with a present mailing address of 5821 Pristine Falls Ave., Las Vegas, NV 89131. The general course of the claim is northwest and southeast. It is situated in the Owens Mining District, Mohave County, Arizona. The claim is approximately 1,500 feet in length and 600 feet in width, and is in the shape of a parallelogram. This claim runs from the location monument on which this location notice is posted approximately 730 feet in a northwesterly direction to the northwest end line and 770 feet in a southeasterly direction to the southeast end line. This claim is marked by six monuments, one at each corner and one at the center of each end line of the claim. The location monument on which this notice is posted is situated within Section 23, Township 11N, Range 14W, Gila and Salt River Base and Meridian, Arizona and this claim encompasses all or a portion of the following quarter section(s), Township(s) and Range(s): NE ¼ of Section 22 and NW ¼ of Section 23, T11N, R14W, Gila and Salt River Base and Meridian, Arizona. The locality of this claim with reference to some natural object or permanent monument and additional information (if any) concerning its locality are as follows: NE corner of the claim is 1,000' S and 230' E from the NW corner of Section 23, T11N, R14W, G&SRB&M, Arizona.

This claim is located on ground within the boundaries of the previously located SMG placer mining claims, and the owners of said placer mining claims have consented to the location of this lode mining claim.

DATED AND POSTED on the ground this 4 day of Dec, 2004.

SEARCHLIGHT EXPLORATION, LLC

By Frederick C. Bauman
Frederick C. Bauman
Manager and Agent

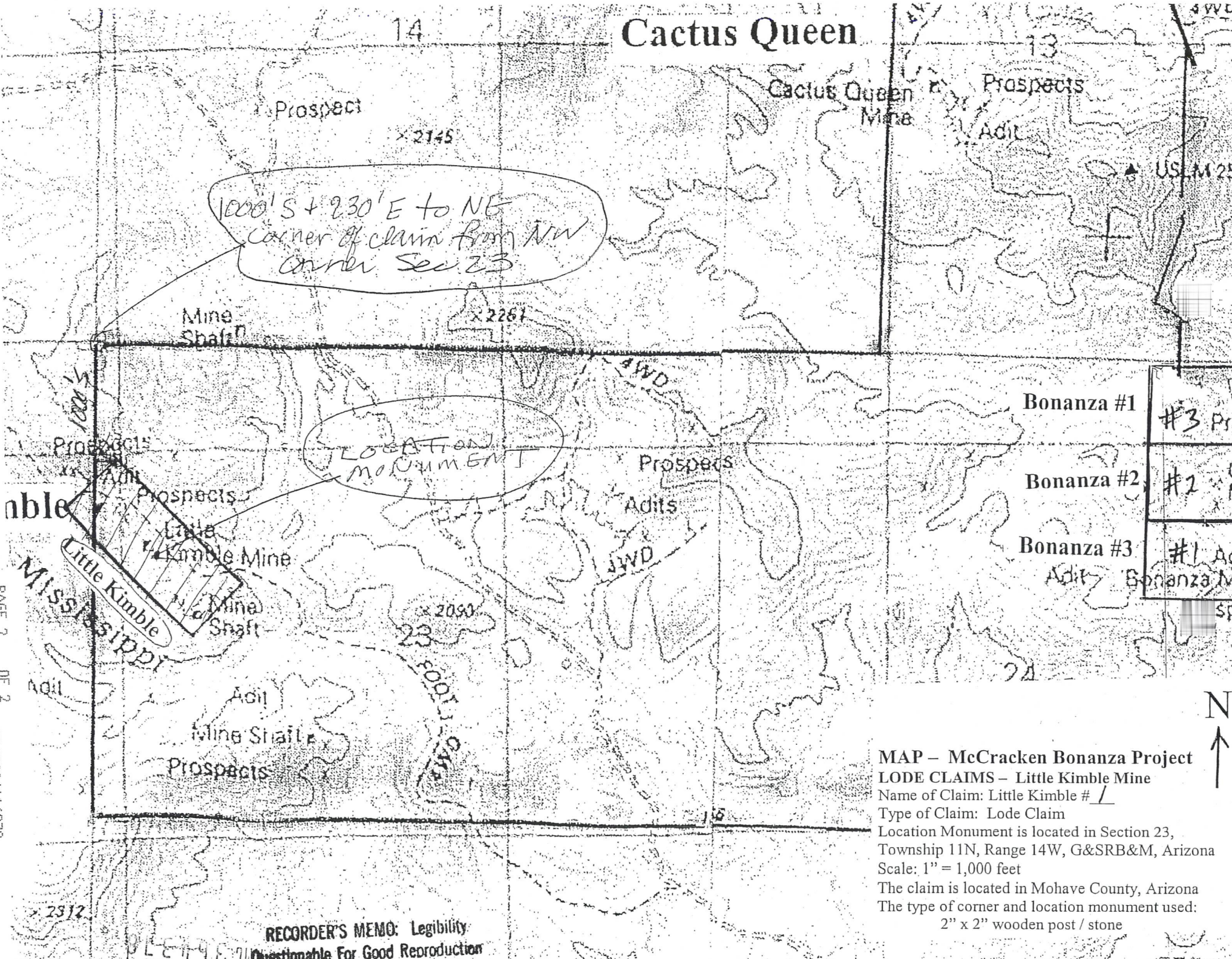
ARIZONA
STATE OFFICE
PHOENIX, ARIZONA

2005 FEB 10 P 1:28

DEPARTMENT OF
LAND MANAGEMENT

ANC 364378

Cactus Queen



1000' S + 230' E to NE
corner of claim from NW
corner Sec 23

LOCATION
MONUMENT

Bonanza #1	#3 Pr
Bonanza #2	#2
Bonanza #3	#1 Ac
Bonanza #4	sp

MAP - McCracken Bonanza Project
LODE CLAIMS - Little Kimble Mine
Name of Claim: Little Kimble # 1
Type of Claim: Lode Claim
Location Monument is located in Section 23,
Township 11N, Range 14W, G&SRB&M, Arizona
Scale: 1" = 1,000 feet
The claim is located in Mohave County, Arizona
The type of corner and location monument used:
2" x 2" wooden post / stone

RECORDER'S MEMO: Legibility
Questionable For Good Reproduction

PAGE 2 OF 2
BK 5535 PG 964
FEE#2004114830

970



INDEXED
2004114831 BK 5335 PG 965
OFFICIAL RECORDS OF MOHAVE COUNTY
DAN MC CALL, MOHAVE COUNTY RECORDER
12/08/2004 11:53A PAGE 1 OF 2
SEARCHLIGHT EXPLORATION LLC
RECORDING FEE 14.00

MICROFILMED

When Recorded Return To:
Frederick C. Bauman, Esq.
5821 Pristine Falls Ave.
Las Vegas, NV 89131

LOCATION NOTICE FOR LODE MINING CLAIM

NOTICE IS HEREBY GIVEN that the **McGUFFIE#1** lode mining claim has been located by the Searchlight Exploration, LLC, an Arizona limited liability company with a present mailing address of 5821 Pristine Falls Ave., Las Vegas, NV 89131. The general course of the claim is northwest and southeast. It is situated in the Owens Mining District, Mohave County, Arizona. The claim is approximately 1,500 feet in length and 600 feet in width, and is in the shape of a parallelogram. This claim runs from the location monument on which this location notice is posted approximately 1,400 feet in a southeasterly direction to the southeast end line and 100 feet in a northwesterly direction to the northwest end line. This claim is marked by six monuments, one at each corner and one at the center of each end line of the claim. The location monument on which this notice is posted is situated within Section 26, Township 11N, Range 14W, Gila and Salt River Base and Meridian, Arizona and this claim encompasses all or a portion of the following quarter section(s), Township(s) and Range(s): NW ¼ and SW ¼ of Section 26, T11N, R14W, Gila and Salt River Base and Meridian, Arizona. The locality of this claim with reference to some natural object or permanent monument and additional information (if any) concerning its locality are as follows: SW corner of the claim is approximately 1,500'E and 1,180'N from the SW corner of Section 26, T11N, R14W, G&SRB&M, Arizona.

This claim is located on ground within the boundaries of the previously located SMG placer mining claims, and the owners of said placer mining claims have consented to the location of this lode mining claim.

DATED AND POSTED on the ground this 4 day of Dec, 2004.

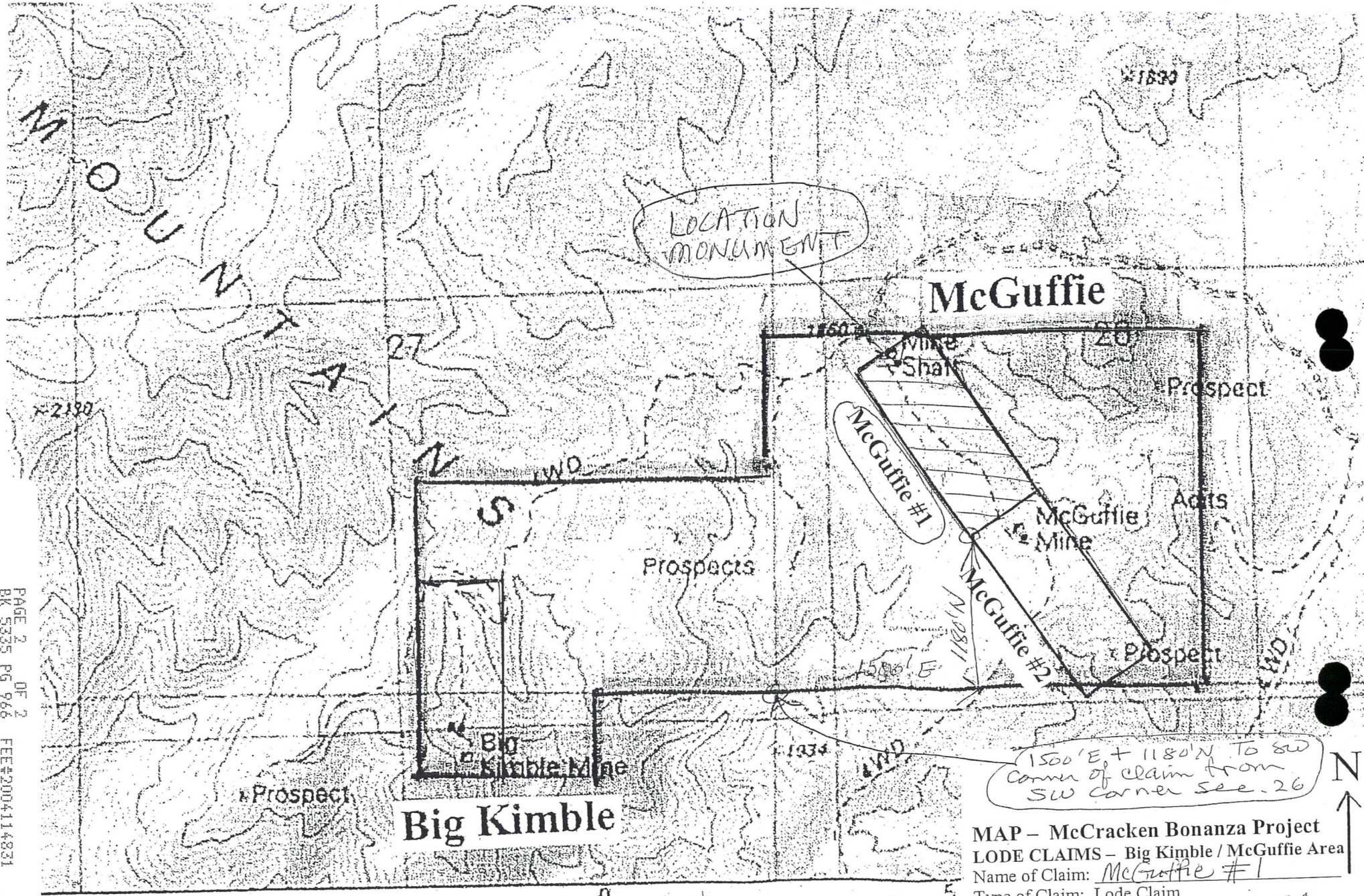
SEARCHLIGHT EXPLORATION, LLC

By Frederick C. Bauman
Frederick C. Bauman
Manager and Agent


AMC 364379

2005 FEB 10 P 1:28
BUREAU OF LAND MANAGEMENT
LAND MANAGEMENT
STATE OFFICE
PHOENIX, ARIZONA

PAGE 2 OF 2
BK 5335 PG 966
FEE#2004114831



MN
12 1/2°



Map created with TOPO!® ©2003 National C

RECORDER'S MEMO: Legibility
Questionable For Good Reproduction

MAP - McCracken Bonanza Project
LODE CLAIMS - Big Kimble / McGuffie Area
 Name of Claim: *McGuffie #1*
 Type of Claim: Lode Claim
 Location Monument is located in Section 26
 Township 11N, Range 14W, G&SRB&M, Arizona
 Scale: 1" = 1,000 feet
 The claim is located in Mohave County, Arizona
 The type of corner and location monument used:
 2" x 2" wooden post / stone

h i f n o c n u v

UNRECORDED



INDEXED
2004114832 BK 5335 PG 967
OFFICIAL RECORDS OF MOHAVE COUNTY
JOAN MC CALL, MOHAVE COUNTY RECORDER
12/08/2004 11:54A PAGE 1 OF 2
SEARCHLIGHT EXPLORATION LLC
RECORDING FEE 14.00

When Recorded Return To:
Frederick C. Bauman, Esq.
5821 Pristine Falls Ave.
Las Vegas, NV 89131

LOCATION NOTICE FOR LODE MINING CLAIM

NOTICE IS HEREBY GIVEN that the **McGUFFIE#2** lode mining claim has been located by the Searchlight Exploration, LLC, an Arizona limited liability company with a present mailing address of 5821 Pristine Falls Ave., Las Vegas, NV 89131. The general course of the claim is northwest and southeast. It is situated in the Owens Mining District, Mohave County, Arizona. The claim is approximately 1,500 feet in length and 600 feet in width, and is in the shape of a parallelogram. This claim runs from the location monument on which this location notice is posted approximately 1,270 feet in a southeasterly direction to the southeast end line and 230 feet in a northwesterly direction to the northwest end line. This claim is marked by six monuments, one at each corner and one at the center of each end line of the claim. The location monument on which this notice is posted is situated within Section 26, Township 11N, Range 14W, Gila and Salt River Base and Meridian, Arizona and this claim encompasses all or a portion of the following quarter section(s), Township(s) and Range(s): SW ¼ and SE ¼ of Section 26 and NW ¼ of Section 35, T11N, R14W, Gila and Salt River Base and Meridian, Arizona. The locality of this claim with reference to some natural object or permanent monument and additional information (if any) concerning its locality are as follows: NW corner of the claim is approximately 1,500'E and 1,180'N from the SW corner of Section 26, T11N, R14W, G&SRB&M, Arizona.

This claim is located on ground within the boundaries of the previously located SMG placer mining claims, and the owners of said placer mining claims have consented to the location of this lode mining claim.

DATED AND POSTED on the ground this 4 day of Dec, 2004.

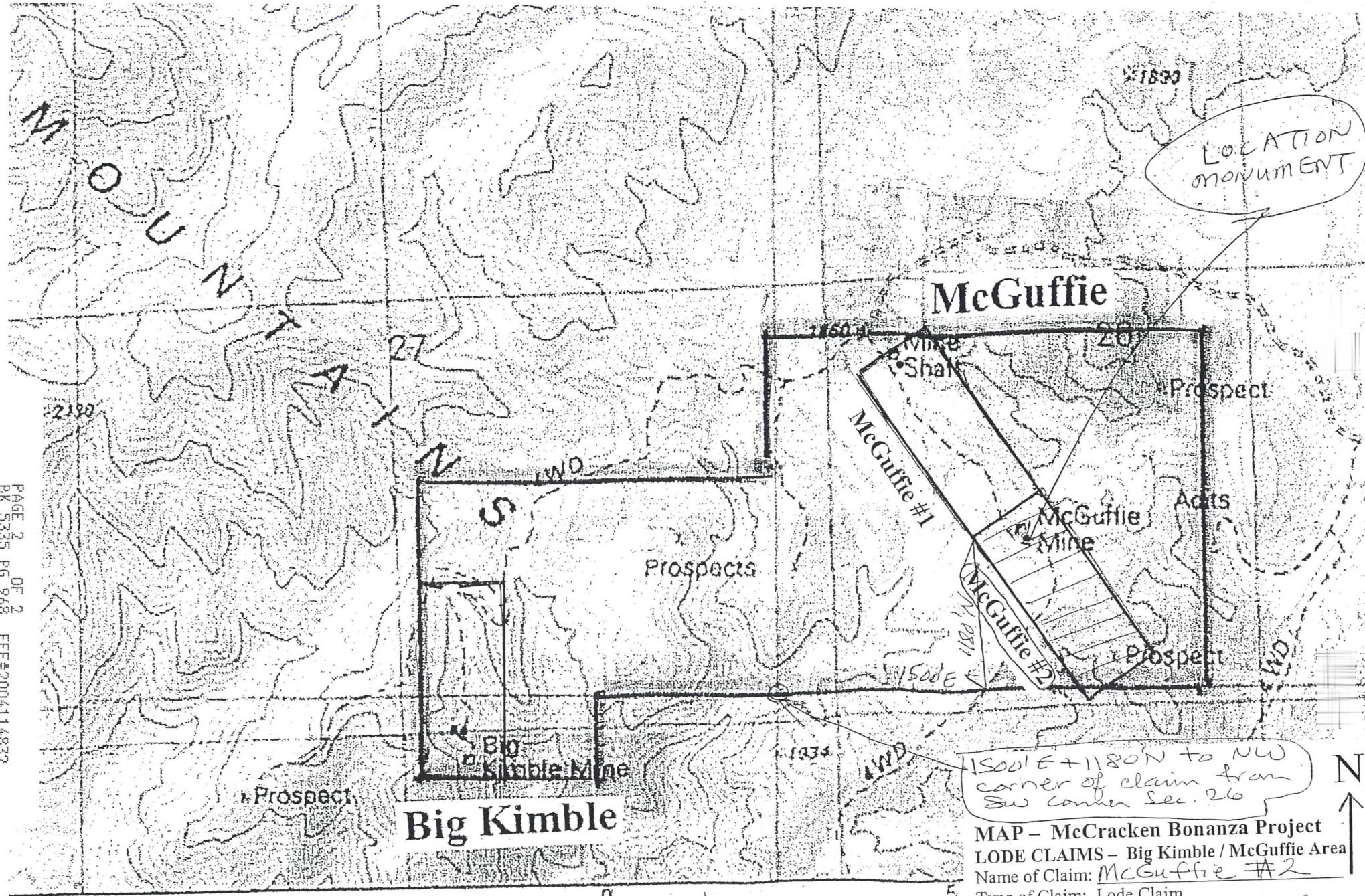
SEARCHLIGHT EXPLORATION, LLC

By: Frederick C. Bauman
Frederick C. Bauman
Manager and Agent

RECEIVED
BUREAU OF
LAND MANAGEMENT
2005 FEB 10 P 1:28
ARIZONA
STATE OFFICE
PHOENIX, ARIZONA

AMC 364380

PAGE 2 OF 2
BK 5335 PG 968
FEE#2004114832



LOCATION MONUMENT


McGuffie

Big Kimble

1500E + 1180N to NW corner of claim from SW corner Sec. 26

MAP - McCracken Bonanza Project
LODE CLAIMS - Big Kimble / McGuffie Area
Name of Claim: McGuffie #2
Type of Claim: Lode Claim
Location Monument is located in Section 26
Township 11N, Range 14W, G&SRB&M, Arizona
Scale: 1" = 1,000 feet
The claim is located in Mohave County, Arizona
The type of corner and location monument used:
2" x 2" wooden post / stone

TN MN
12 1/2°



Map created with TOPO!® ©2003 National C

RECORDER'S MEMO: Legibility
Questionable For Good Reproduction

08E49E3NW

MICROFILMED

INDEXED

2004114833 BK 5335 PG 969
OFFICIAL RECORDS OF MOHAVE COUNTY
JOAN MC CALL, MOHAVE COUNTY RECORDER
12/08/2004 11:54A PAGE 1 OF 2
SEARCHLIGHT EXPLORATION LLC
RECORDING FEE 14.00



278

When Recorded Return To:
Frederick C. Bauman, Esq.
5821 Pristine Falls Ave.
Las Vegas, NV 89131

LOCATION NOTICE FOR LODE MINING CLAIM

NOTICE IS HEREBY GIVEN that the **BIG KIMBLE#1** lode mining claim has been located by the Searchlight Exploration, LLC, an Arizona limited liability company with a present mailing address of 5821 Pristine Falls Ave., Las Vegas, NV 89131. The general course of the claim is north and south. It is situated in the Owens Mining District, Mohave County, Arizona. The claim is approximately 1,500 feet in length and 600 feet in width, and is in the shape of a parallelogram. This claim runs from the location monument on which this location notice is posted approximately 400 feet in a southerly direction to the south end line and 1,100 feet in a northerly direction to the north end line. This claim is marked by six monuments, one at each corner and one at the center of each end line of the claim. The location monument on which this notice is posted is situated within Section 27, Township 11N, Range 14W, Gila and Salt River Base and Meridian, Arizona and this claim encompasses all or a portion of the following quarter section(s), Township(s) and Range(s): SE ¼ of Section 27 and NE ¼ of Section 34, T11N, R14W, Gila and Salt River Base and Meridian, Arizona. The locality of this claim with reference to some natural object or permanent monument and additional information (if any) concerning its locality are as follows: SW corner of the claim is approximately 660'S of the S ¼ corner of Section 27, T11N, R14W, G&SRB&M, Arizona.

This claim is located on ground within the boundaries of the previously located SMG placer mining claims, and the owners of said placer mining claims have consented to the location of this lode mining claim.

DATED AND POSTED on the ground this 4 day of Dec, 2004.

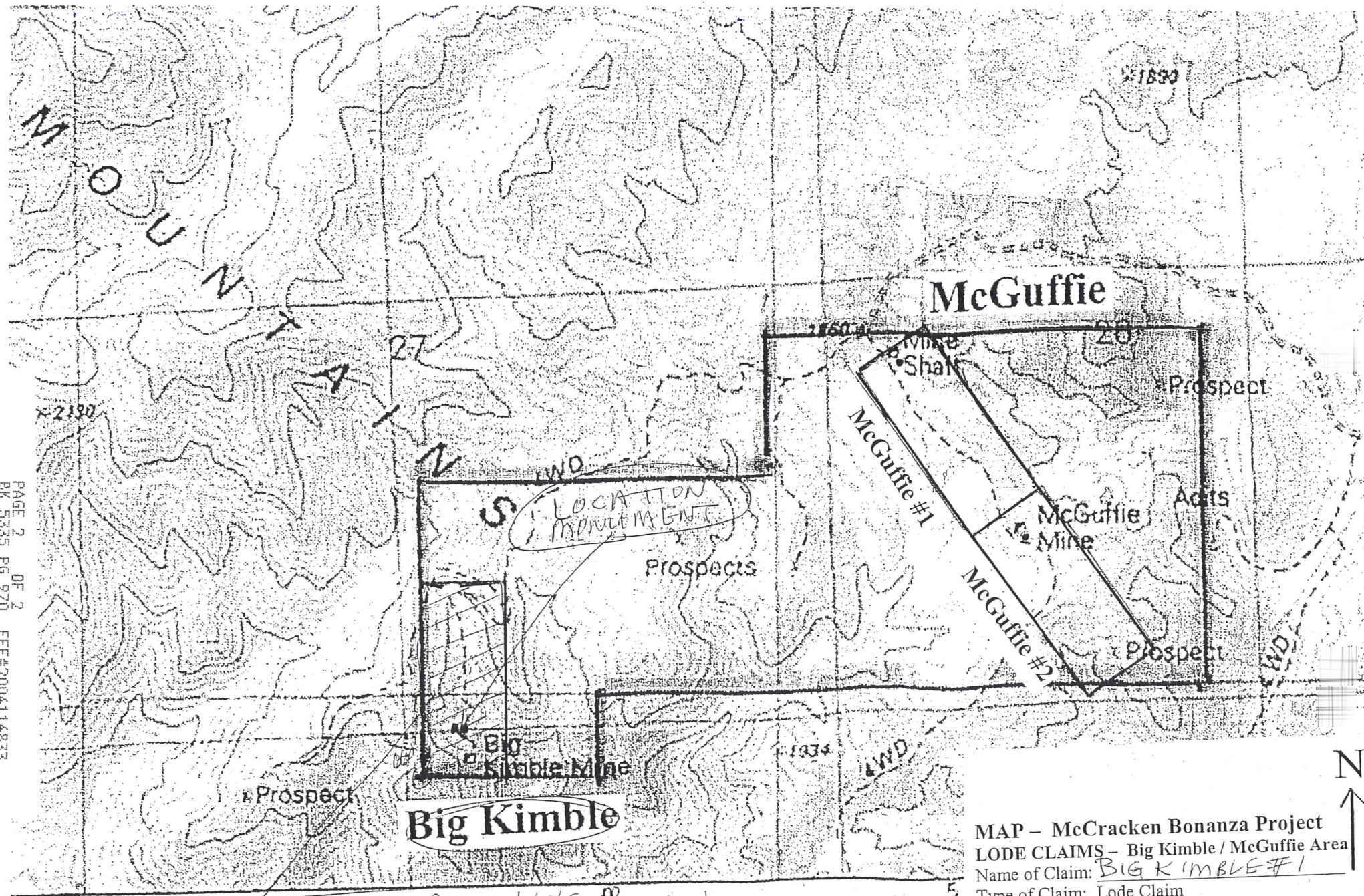
SEARCHLIGHT EXPLORATION, LLC

By Frederick C. Bauman
Frederick C. Bauman
Manager and Agent

FILE 504381


STATE OF ARIZONA
DEPARTMENT OF LAND MANAGEMENT
2005 FEB 10 P 1:28
STATE OFFICE
PHOENIX, ARIZONA

PAGE 2 OF 2
BK 5335 PG 970
FEE#2004114833



TN MN
12 1/2°

SW corner of claim is 660'S
of S1/4 corner Sec. 27



Map created with TOPO!® ©2003 National C

MAP – McCracken Bonanza Project
 LODE CLAIMS – Big Kimble / McGuffie Area
 Name of Claim: BIG KIMBLE #1
 Type of Claim: Lode Claim
 Location Monument is located in Section ____,
 Township 11N, Range 14W, G&SRB&M, Arizona
 Scale: 1" = 1,000 feet
 The claim is located in Mohave County, Arizona
 The type of corner and location monument used:
 2" x 2" wooden post / stone

RECORDER'S MEMO: Legibility
Questionable For Good Reproduction

RUN TIME: 01:44 PM

**DEPARTMENT OF INTERIOR
BUREAU OF LAND MANAGEMENT**

RUN DATE: 03/02/2005

Input Parameters for Geographic Report with Land

System Id = CR

Admin State = AZ

Geo State =

Casetype begins with

Case Disp Txt = AUTHORIZED, PENDING

Mer Twp Rng between

Mtrs = 14 0110N 0130W 007, 14 0110N 0130W 018

Commodity =

Pending Org =

Total Rows Returned: 4

**NO WARRANTY IS MADE BY BLM FOR USE OF THE DATA
FOR PURPOSES NOT INTENDED BY BLM**

Run Date: 03/02/2005
RUN TIME:01:45 PM
STATE: AZ

UNITED STATES DEPARTMENT OF INTERIOR
BUREAU OF LAND MANAGEMENT
GEOGRAPHIC REPORT WITH LAND
Sorted by Serial Number

Page: 1

Serial Number: AZA 025098

Total Case Acres: 1.000

<u>CASETYPE</u>	<u>CASE DISP</u>	<u>MER</u>	<u>TWP</u>	<u>RNG</u>	<u>SECT</u>	<u>SUR TYP</u>	<u>SUR NR</u>	<u>SUF</u>	<u>SUBDIVISION</u>	<u>ACT PEND</u>
380913	AUTHORIZED	14	0110N	0130W	007	1		1	SW;	
					018	1		1	NW;	

Serial Number: AZA 026187

Total Case Acres: 395.000

<u>CASETYPE</u>	<u>CASE DISP</u>	<u>MER</u>	<u>TWP</u>	<u>RNG</u>	<u>SECT</u>	<u>SUR TYP</u>	<u>SUR NR</u>	<u>SUF</u>	<u>SUBDIVISION</u>	<u>ACT PEND</u>
282201	AUTHORIZED	14	0110N	0130W	007	A			W2NE,NENW,SE;	
						L			1;	

NO WARRANTY IS MADE BY BLM
FOR USE OF THE DATA FOR
PURPOSES NOT INTENDED BY BLM

RUN TIME: 01:49 PM

**DEPARTMENT OF INTERIOR
BUREAU OF LAND MANAGEMENT**

RUN DATE: 03/02/2005

Input Parameters for Geographic Report with Land

System Id = CR

Admin State = AZ

Geo State =

Casetype begins with

Case Disp Txt = AUTHORIZED, PENDING

Mer Twp Rng between

Mtrs = 14 0110N 0140W 001, 14 0110N 0140W 012, 14 0110N 0140W 013, 14 0110N 0140W 022, 14 0110N 0140W 023, 14 0110N 0140W 024, 14 0110N 0140W 026, 14 0110N 0140W 027, 14 0110N 0140W 034, 14 0110N 0140W 035

Commodity =

Pending Org =

Total Rows Returned: 9

**NO WARRANTY IS MADE BY BLM FOR USE OF THE DATA
FOR PURPOSES NOT INTENDED BY BLM**

Run Date: 03/02/2005
RUN TIME:01:49 PM
STATE: AZ

UNITED STATES DEPARTMENT OF INTERIOR
BUREAU OF LAND MANAGEMENT
GEOGRAPHIC REPORT WITH LAND
Sorted by Serial Number

Page: 1

Serial Number: AZA 025503

Total Case Acres: 38,470.000

<u>CASETYPE</u>	<u>CASE DISP</u>	<u>MER</u>	<u>TWP</u>	<u>RNG</u>	<u>SECT</u>	<u>SUR TYP</u>	<u>SUR NR</u>	<u>SUF</u>	<u>SUBDIVISION</u>	<u>ACT PEND</u>
231106	AUTHORIZED	14	0110N	0140W	026	1			PART SENESE,SESE;	
					034	1			PART NWNE,S2NE,NENW;	
						A			NWNW,S2NW,N2S2;	
						L			1-4;	
					035	1			PART NENE,SWNE,S2NW;	
						A			SENE,N2S2;	
						L			1-4;	

Serial Number: AZA 026187

Total Case Acres: 395.000

<u>CASETYPE</u>	<u>CASE DISP</u>	<u>MER</u>	<u>TWP</u>	<u>RNG</u>	<u>SECT</u>	<u>SUR TYP</u>	<u>SUR NR</u>	<u>SUF</u>	<u>SUBDIVISION</u>	<u>ACT PEND</u>
282201	AUTHORIZED	14	0110N	0140W	001	A			NWSE;	
						L			2,3,4,6,7;	

NO WARRANTY IS MADE BY BLM
FOR USE OF THE DATA FOR
PURPOSES NOT INTENDED BY BLM

RUN TIME: 01:53 PM

**DEPARTMENT OF INTERIOR
BUREAU OF LAND MANAGEMENT**

RUN DATE: 03/02/2005

Input Parameters for Geographic Report with Land

System Id = CR

Admin State = AZ

Geo State =

Casetype begins with

Case Disp Txt = AUTHORIZED, PENDING

Mer Twp Rng between

Mtrs = 14 0130N 0150W 012

Commodity =

Pending Org =

Total Rows Returned:

**NO WARRANTY IS MADE BY BLM FOR USE OF THE DATA
FOR PURPOSES NOT INTENDED BY BLM**

Run Date: 03/02/2005
RUN TIME:01:54 PM
STATE: AZ

UNITED STATES DEPARTMENT OF INTERIOR
BUREAU OF LAND MANAGEMENT
GEOGRAPHIC REPORT WITH LAND
Sorted by Serial Number

Page: 1

**NO WARRANTY IS MADE BY BLM
FOR USE OF THE DATA FOR
PURPOSES NOT INTENDED BY BLM**

RUN TIME: 01:52 PM

**DEPARTMENT OF INTERIOR
BUREAU OF LAND MANAGEMENT**

RUN DATE: 03/02/2005

Input Parameters for Geographic Report with Land

System Id = CR

Admin State = AZ

Geo State =

Casetype begins with

Case Disp Txt = AUTHORIZED, PENDING

Mer Twp Rng between

Mtrs = 14 0120N 0140W 020, 14 0120N 0140W 021, 14 0120N 0140W 027, 14 0120N 0140W 028, 14 0120N 0140W 033, 14 0120N 0140W 034

Commodity =

Pending Org =

Total Rows Returned: 3

**NO WARRANTY IS MADE BY BLM FOR USE OF THE DATA
FOR PURPOSES NOT INTENDED BY BLM**

Run Date: 03/02/2005
RUN TIME:01:52 PM
STATE: AZ

UNITED STATES DEPARTMENT OF INTERIOR
BUREAU OF LAND MANAGEMENT
GEOGRAPHIC REPORT WITH LAND
Sorted by Serial Number

Page: 1

Serial Number: AZA 023217AP

Total Case Acres: 135,762.680

<u>CASETYPE</u>	<u>CASE DISP</u>	<u>MER</u>	<u>TWP</u>	<u>RNG</u>	<u>SECT</u>	<u>SUR TYP</u>	<u>SUR NR</u>	<u>SUF</u>	<u>SUBDIVISION</u>	<u>ACT PEND</u>
220100	AUTHORIZED	14	0120N	0140W	027	A			E2,E2NW;	

Serial Number: AZA 026187

Total Case Acres: 395.000

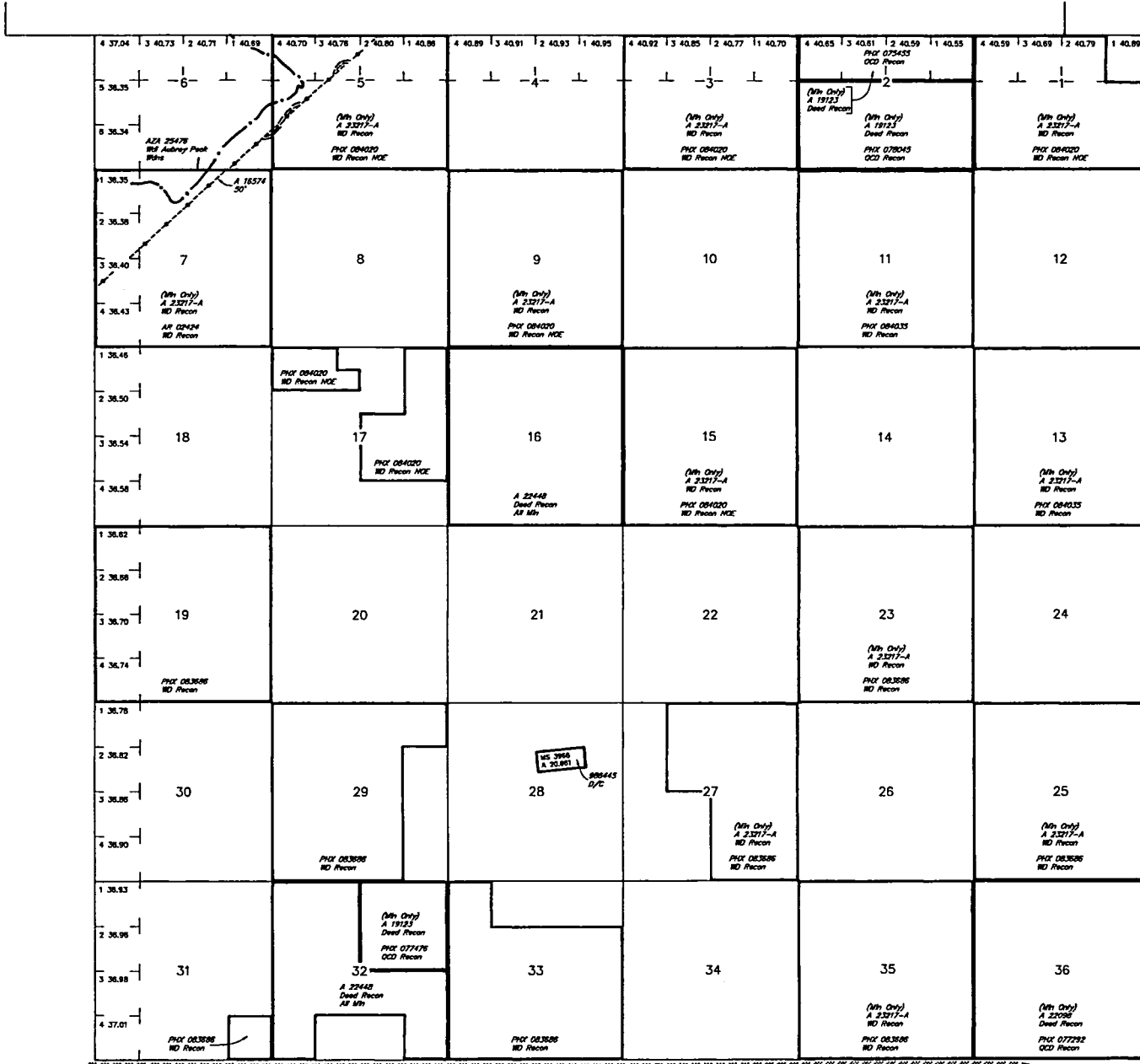
<u>CASETYPE</u>	<u>CASE DISP</u>	<u>MER</u>	<u>TWP</u>	<u>RNG</u>	<u>SECT</u>	<u>SUR TYP</u>	<u>SUR NR</u>	<u>SUF</u>	<u>SUBDIVISION</u>	<u>ACT PEND</u>
282201	AUTHORIZED	14	0120N	0140W	021	A			NENE;	
					027	A			E2NW,E2;	

NO WARRANTY IS MADE BY BLM
FOR USE OF THE DATA FOR
PURPOSES NOT INTENDED BY BLM

TOWNSHIP 12 NORTH RANGE 14 WEST OF THE GILA AND SALT RIVER MERIDIAN, ARIZONA

MOHAVE COUNTY

STATUS OF PUBLIC DOMAIN
LAND AND MINERAL TITLES



INDEX TO SEGREGATED TRACTS				
RESURVEY	ORIGINAL SURVEY			
	TRACT NO	T	R	SEC

FOR ORDERS AFFECTING DISPOSAL OR USE OF UNIDENTIFIED LANDS WITHDRAWN FOR CLASSIFICATION, MINERALS, WATER AND/OR OTHER PUBLIC PURPOSES, REFER TO INDEX OF MISCELLANEOUS DOCUMENTS.

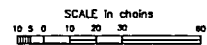
DIST NO 2

GRAZING DIST NO 2

MDS 389 SW

AZA 26187 R/W 100' within
Secs : 5,8,9,16,21,22,26,27,33,36

Lot 34°20'02" N
Long 113°40'11" W



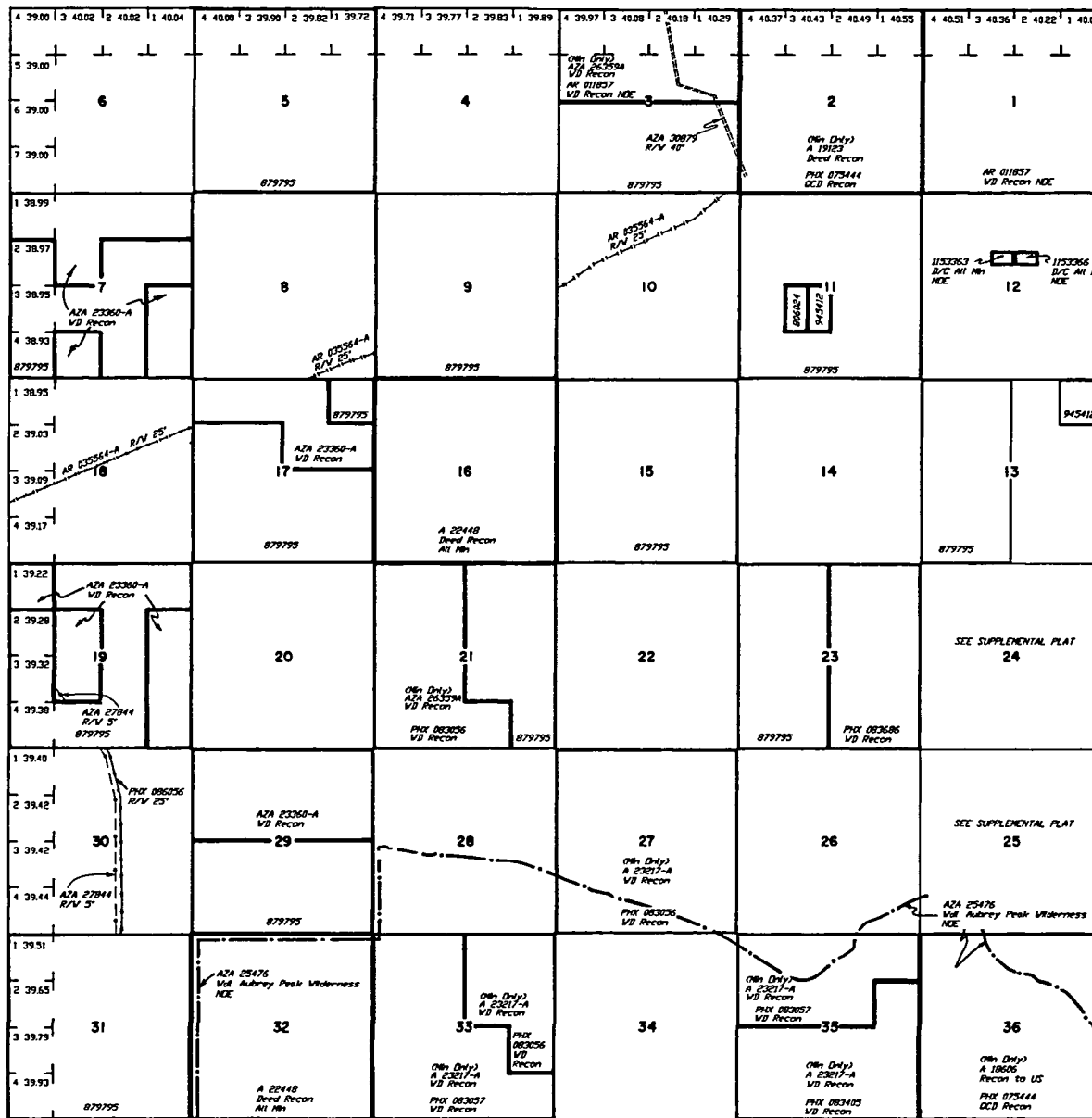
WARNING STATEMENT
This plot is the Bureau's Record of Title, and should be used only as a graphic display of the land's survey data. Records herein do not reflect title changes which may have been affected by lateral movements of rivers or other bodies of water. Refer to the original survey for official survey information.

CURRENT TO	BT	GSR Mer
6-1-2004	PV	T 12 N R 14 W

TOWNSHIP 13 NORTH RANGE 15 WEST OF THE GILA AND SALT RIVER MERIDIAN, ARIZONA

MOHAVE COUNTY

STATUS OF PUBLIC DOMAIN
LAND AND MINERAL TITLES



INDEX TO SEGREGATED TRACTS			
REMSURVEY	ORIGINAL SURVEY		
TRACT NO	T	R	SUBDIVISION

FOR ORDERS EFFECTING DISPOSAL OR USE OF UNIDENTIFIED LANDS WITHDRAWN FOR CLASSIFICATION, MINERALS, WATER AND/OR OTHER PUBLIC PURPOSES, REFER TO INDEX OF MISCELLANEOUS DOCUMENTS.

DIST NO. 2
GRAZING DIST. NO. 2
NDS 494 SE

LANDS PATENTED UNDER SMALL TRACT ACT ARE NOW SUBJECT TO MINERAL LEASING

Multiple horizontal lines for administrative use.



WARNING STATEMENT
This plat is the Bureau's Record of Title and should be used only as a graphic display of the boundary survey data. Discrepancies between the text and the graphic display which may have been affected by lateral movements of rocks or other factors of water have not been corrected. Refer to the uncolored surveys for official survey information.

Lat 34°25'15" N
Long 115°46'00" W

CURRENT TO	BY
3/18/1999	RC
10/12/2000	JB

T. J.B.N.
R. J.B.V.

Bauman
5821 Pristine Falls Ave
Las Vegas, NV 89131

8 2005



LAS VEGAS NV P&DC FEB 8

First Class Mail
First Class Mail

US Dept of Interior - BLM
222 N Central Ave
Phoenix, AZ

Attn: Mining Claims

RECEIVED
BUREAU OF
LAND MANAGEMENT
2005 FEB 10 P 1: 28
ARIZONA
STATE OFFICE
PHOENIX, ARIZONA

85004